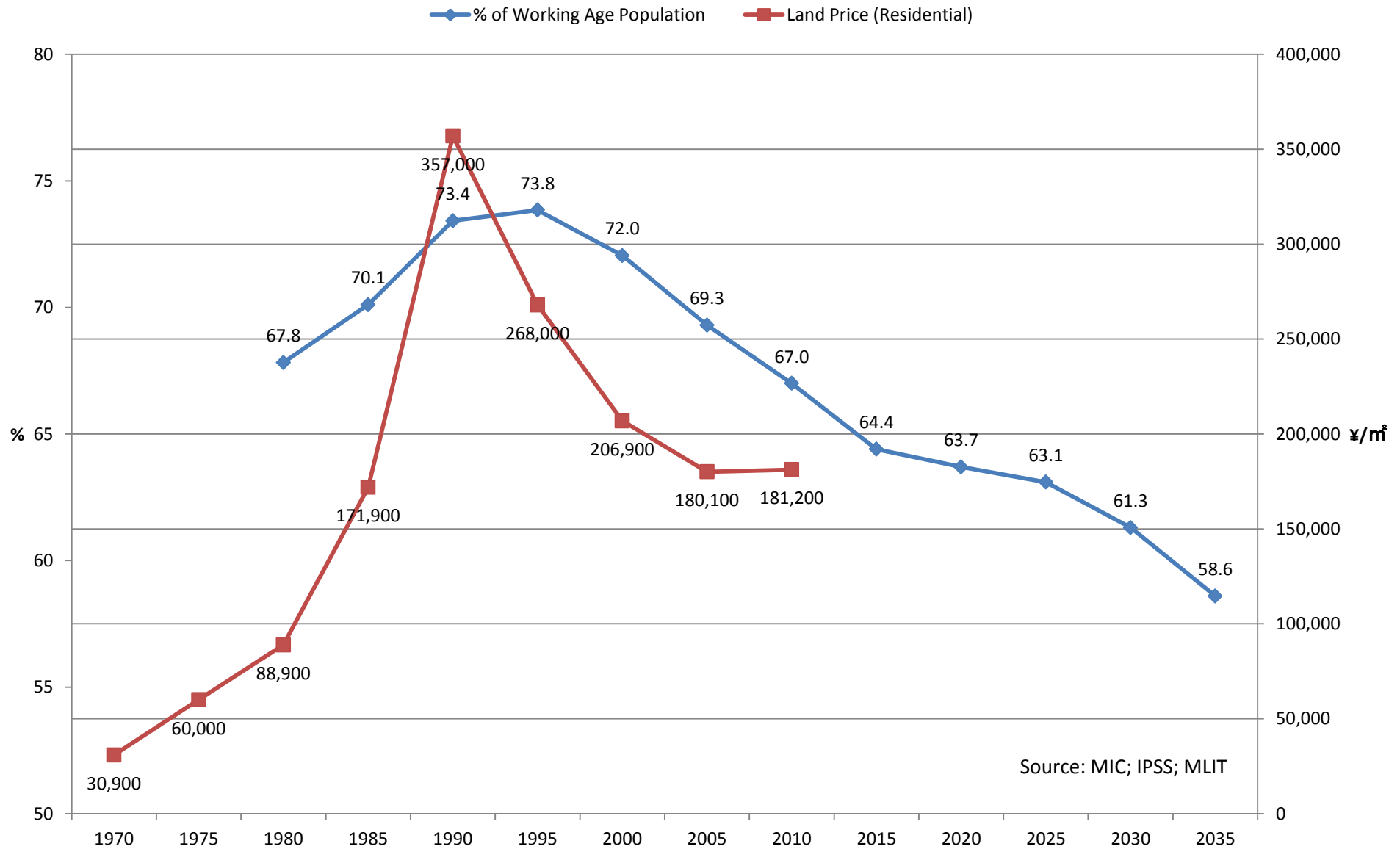
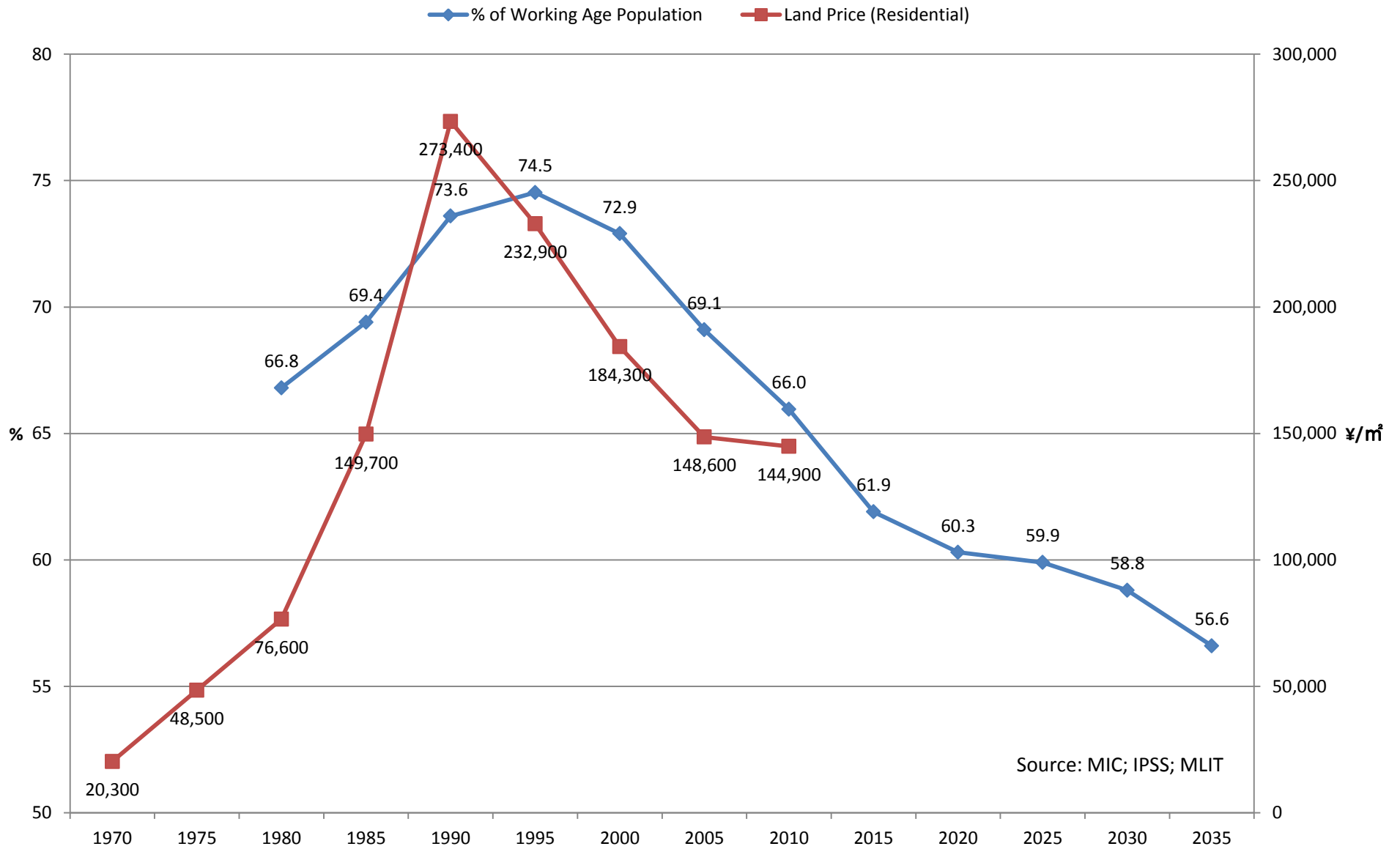


Saitama C.



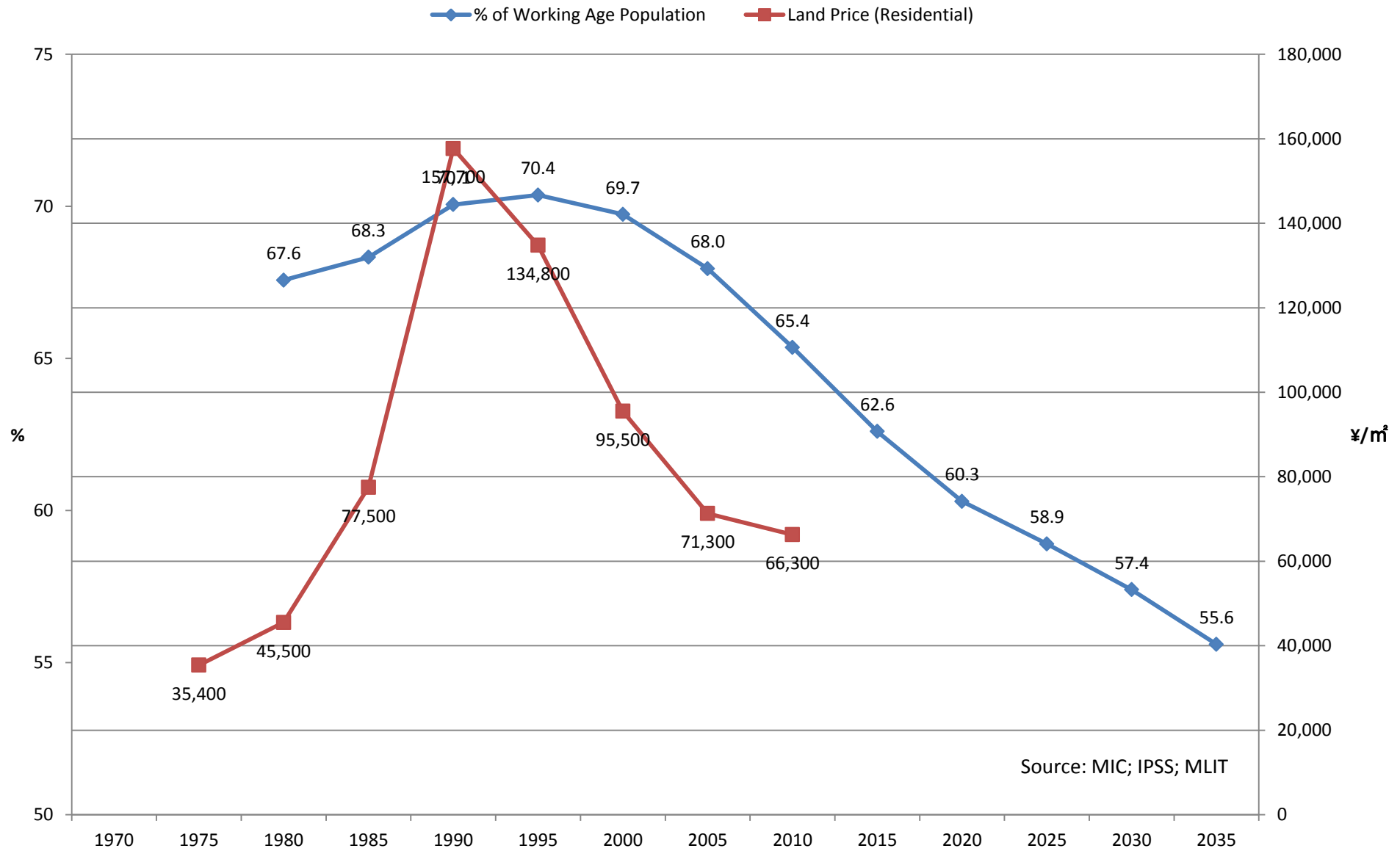
Source: MIC; IPSS; MLIT

Kawagoe



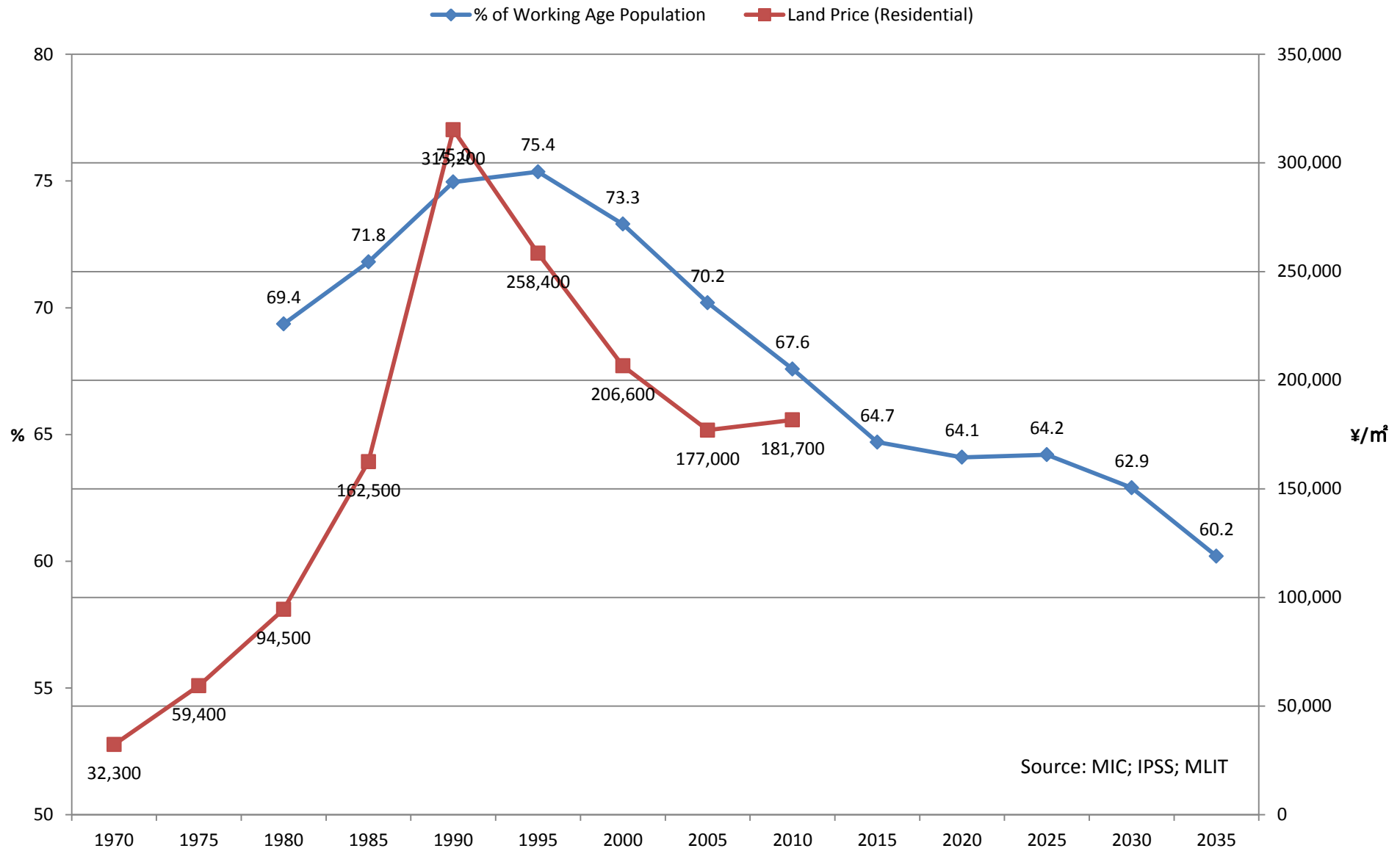
Source: MIC; IPSS; MLIT

Kumagaya



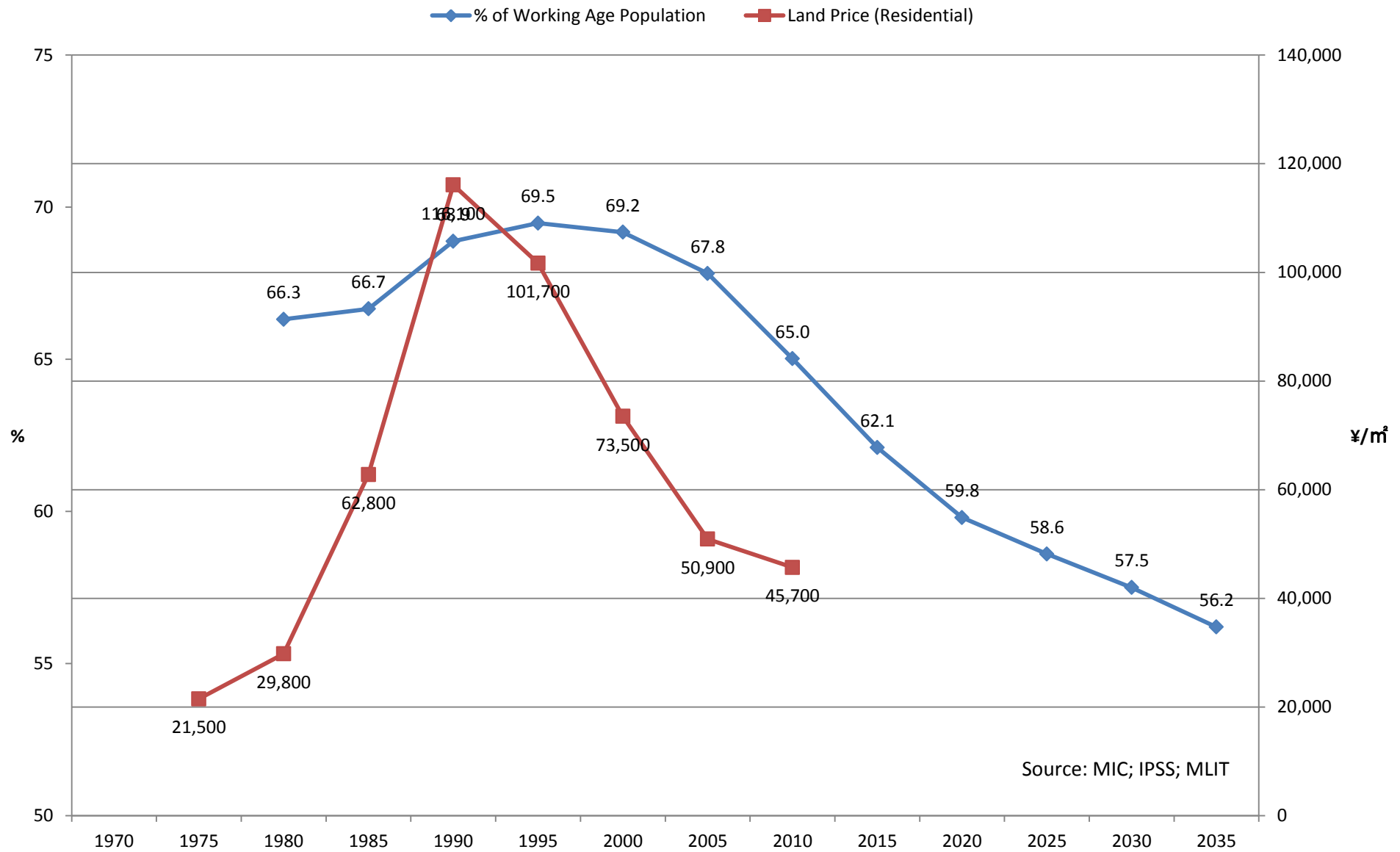
Source: MIC; IPSS; MLIT

Kawaguchi



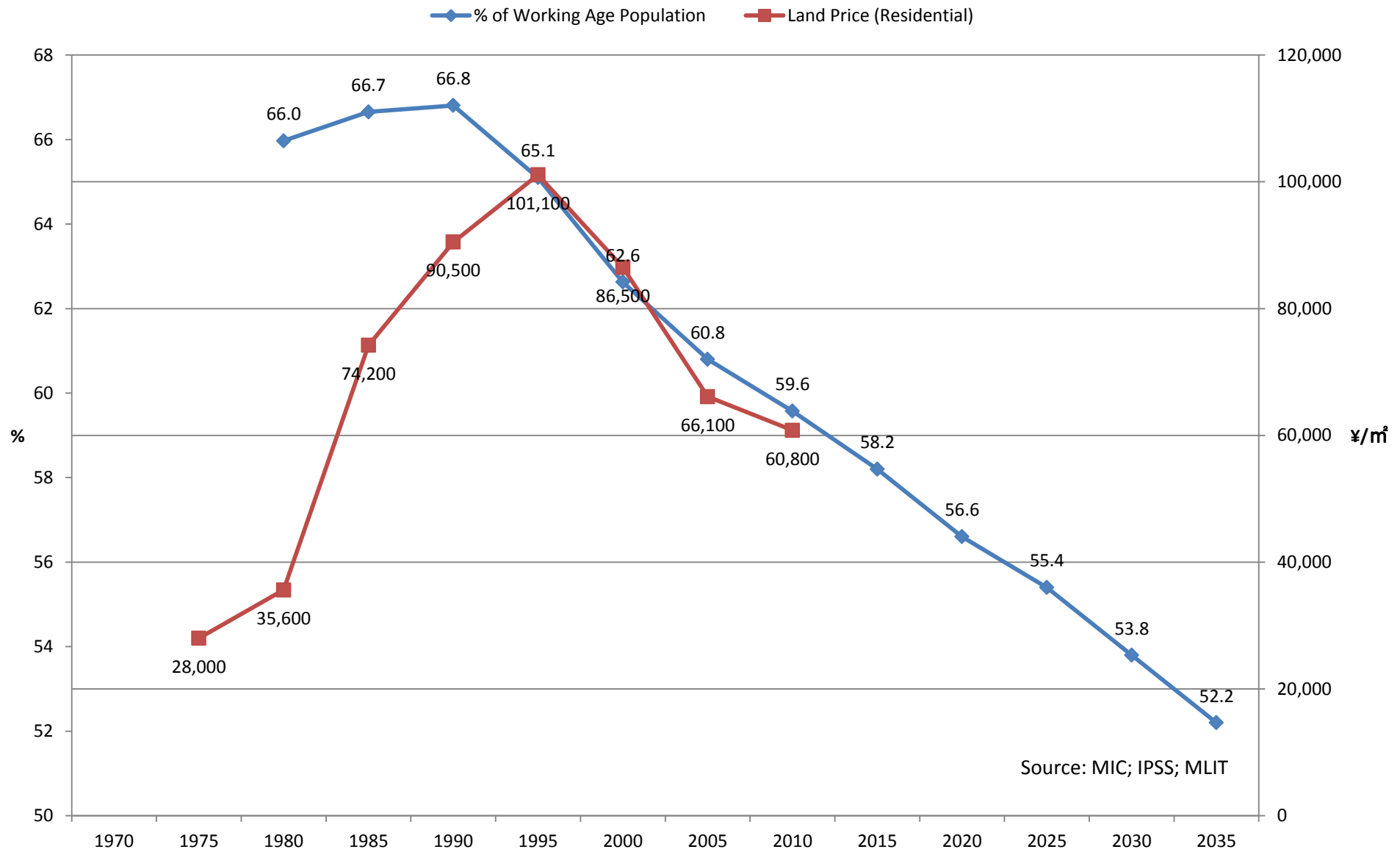
Source: MIC; IPSS; MLIT

Gyoda



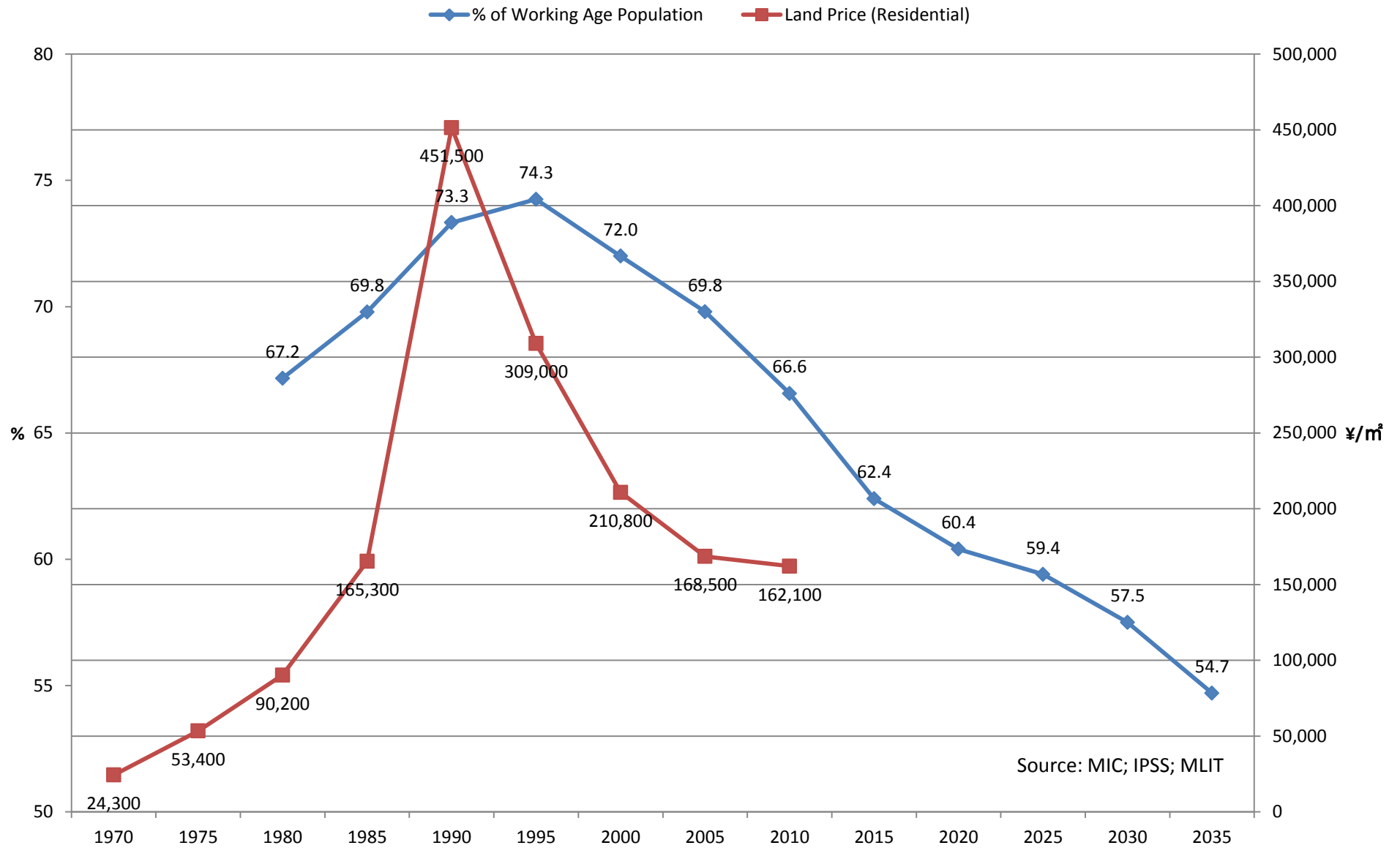
Source: MIC; IPSS; MLIT

Chichibu



Source: MIC; IPSS; MLIT

Tokorozawa

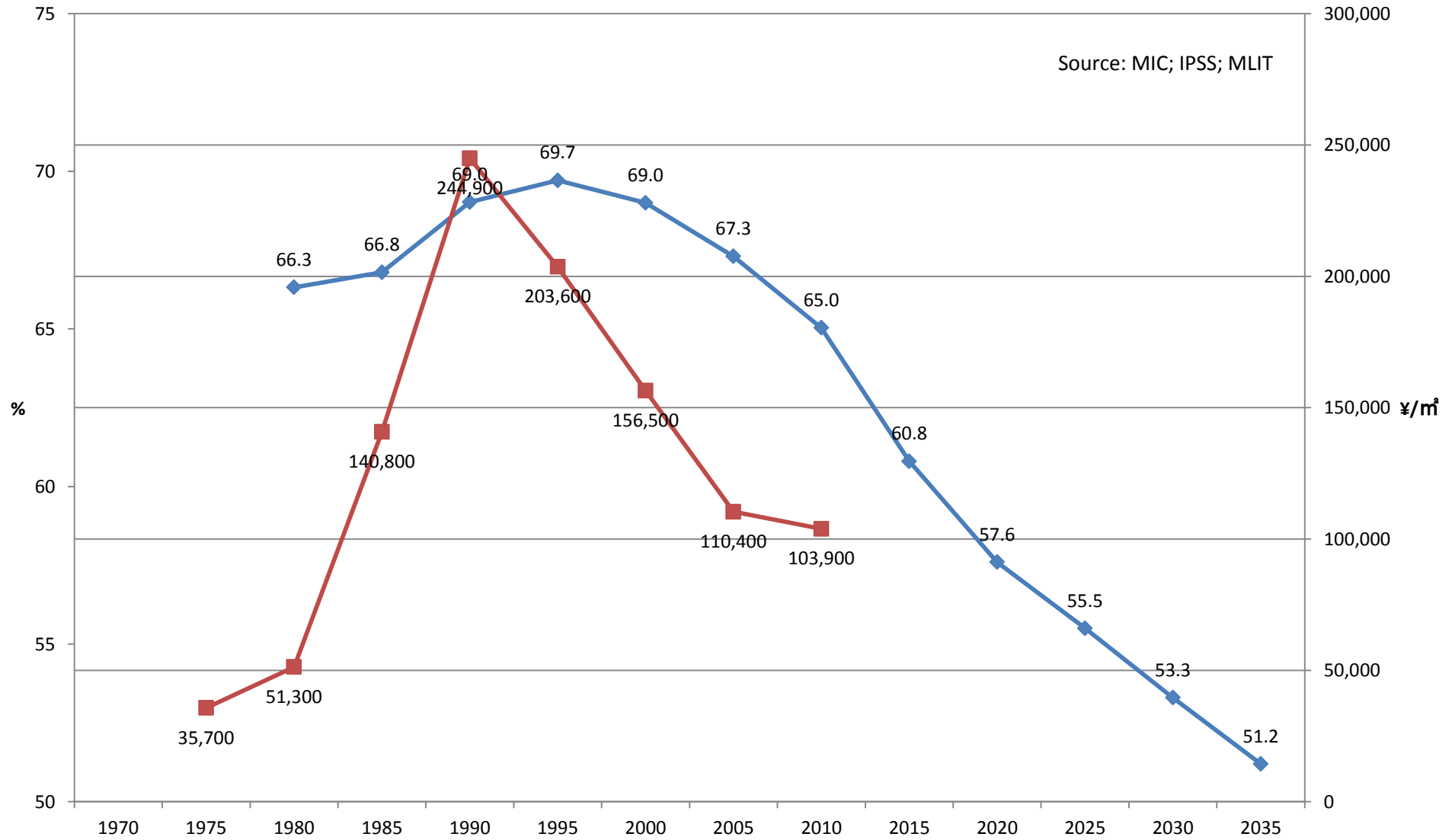


Source: MIC; IPSS; MLIT

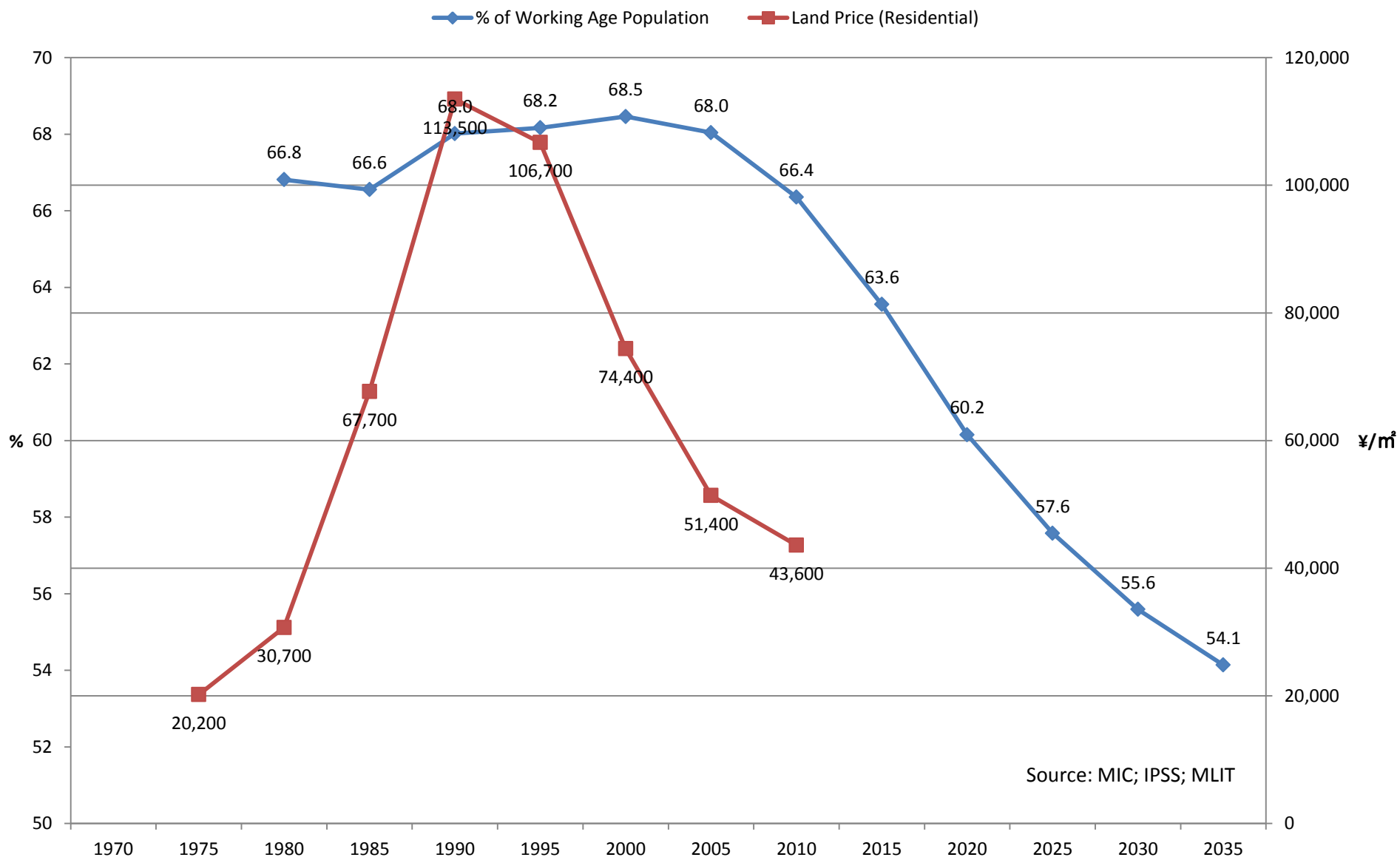
Hanno

◆ % of Working Age Population ■ Land Price (Residential)

Source: MIC; IPSS; MLIT

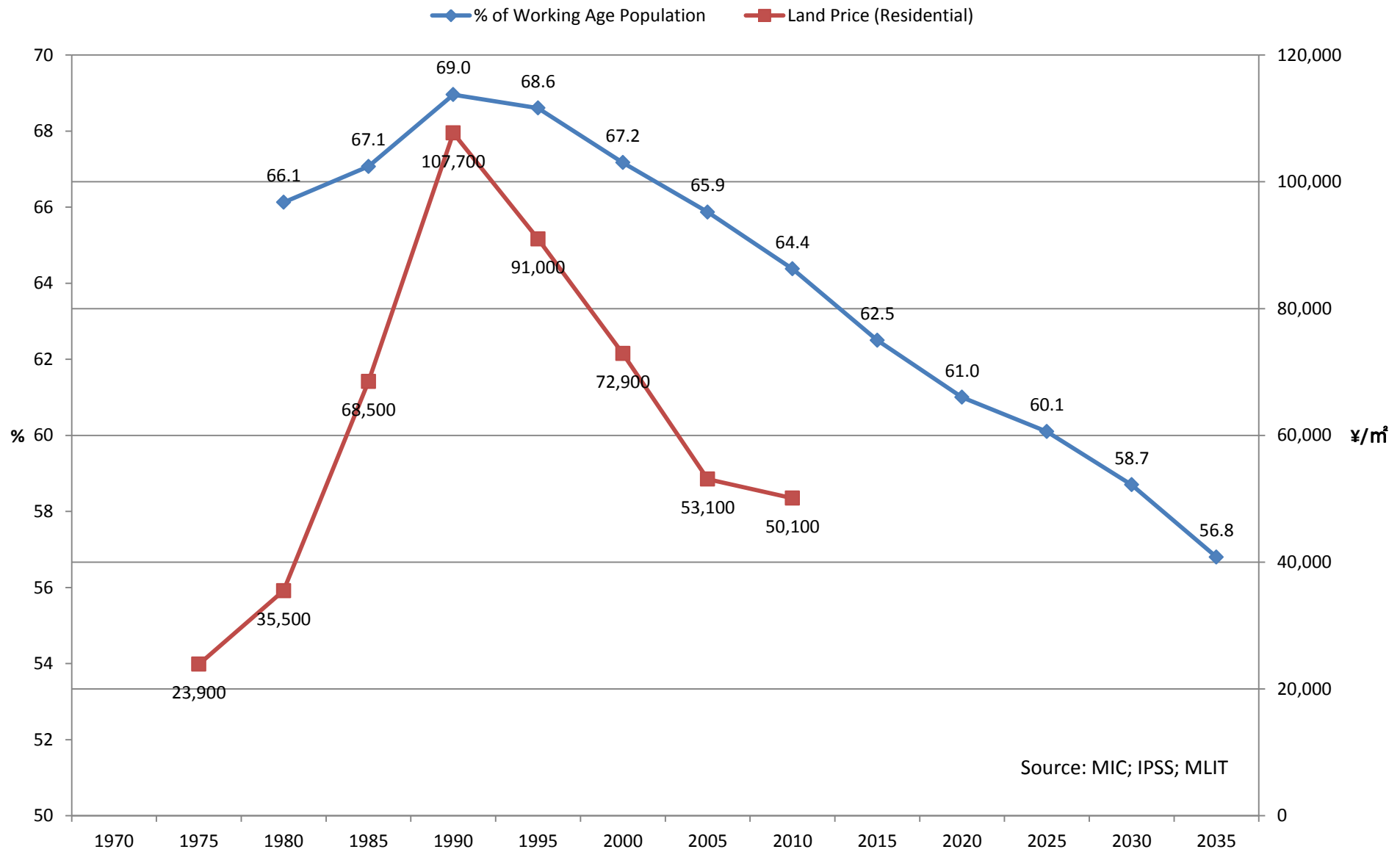


Kazo



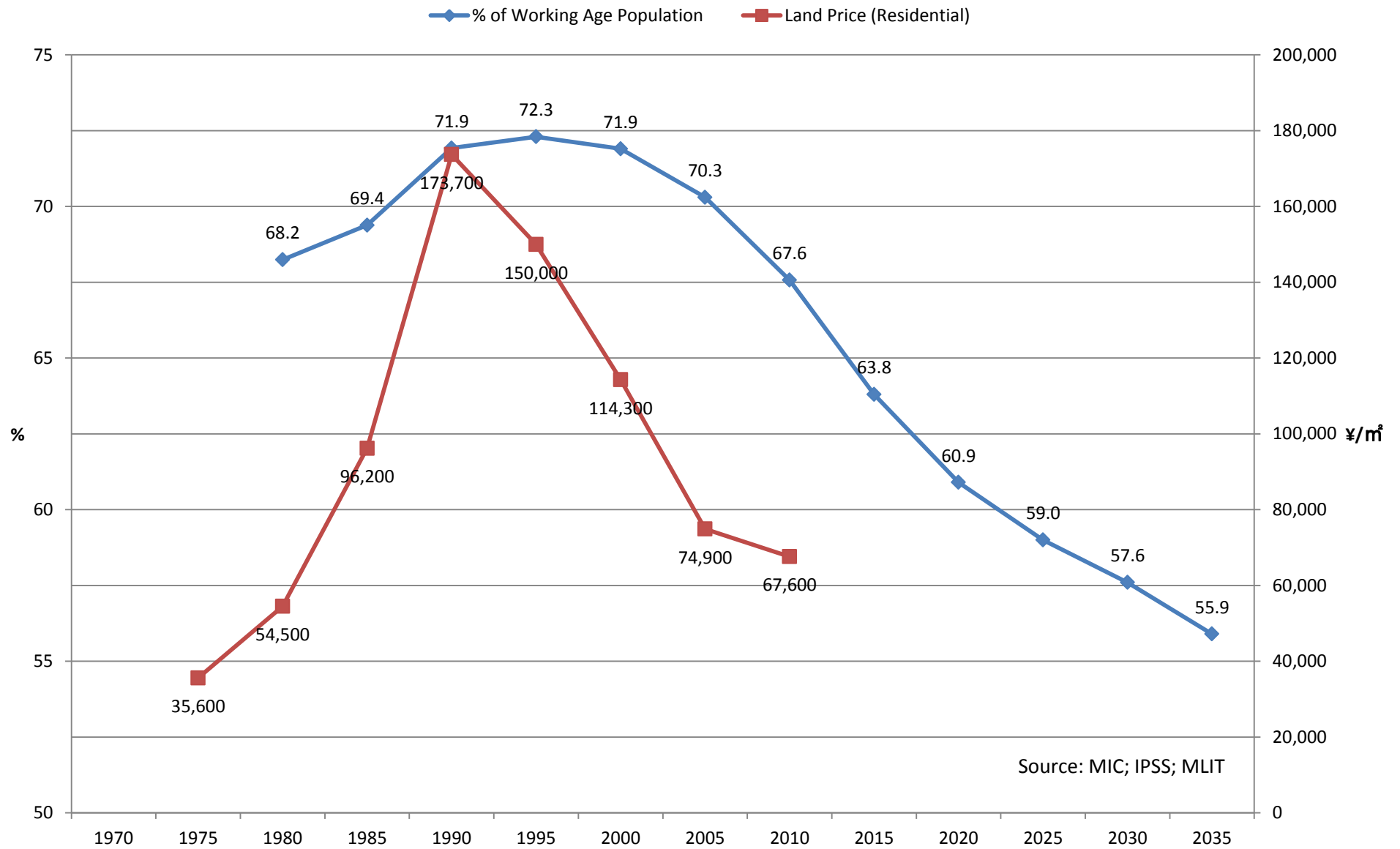
Source: MIC; IPSS; MLIT

Honjo



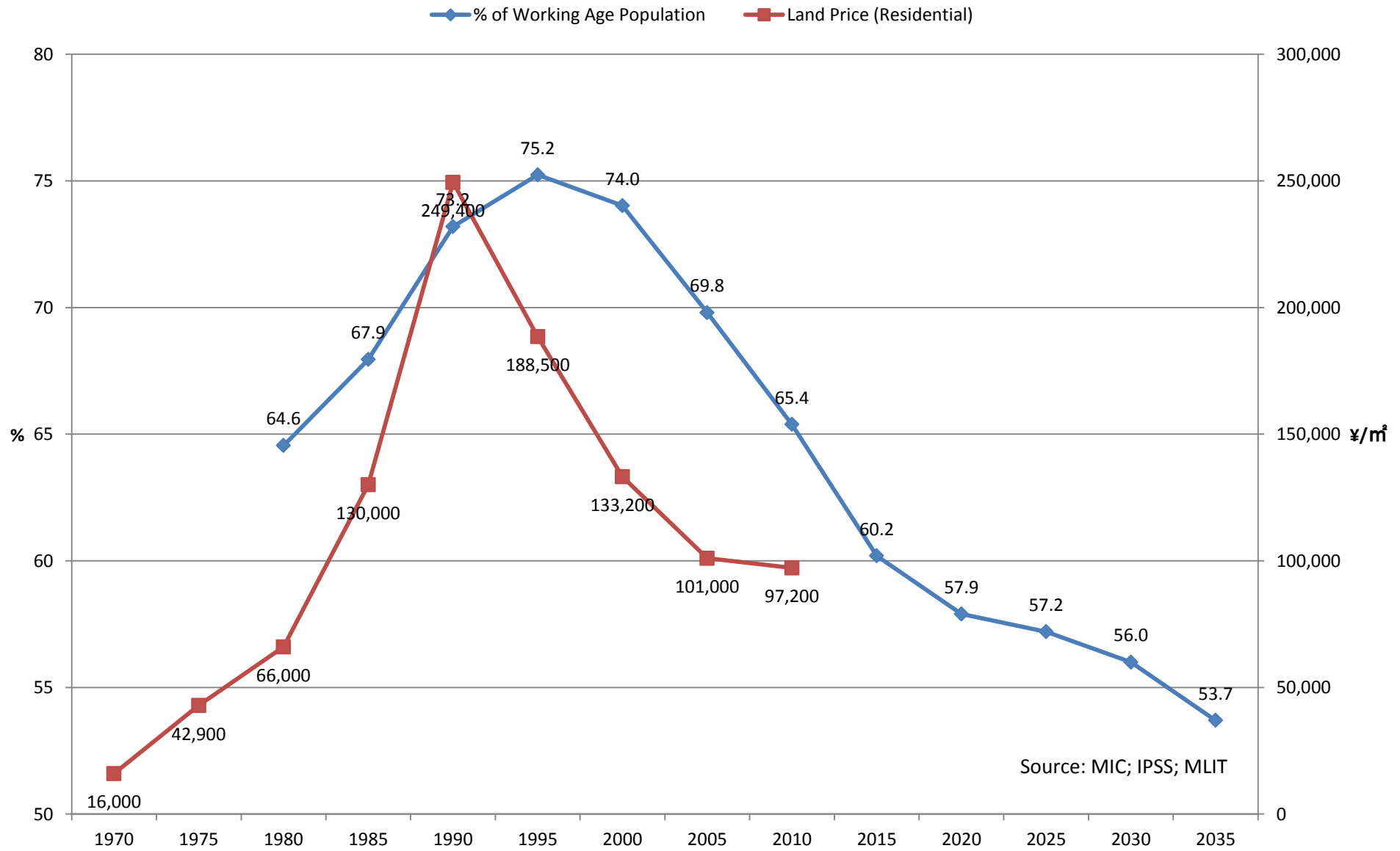
Source: MIC; IPSS; MLIT

Higashimatsuyama



Source: MIC; IPSS; MLIT

Kasukabe

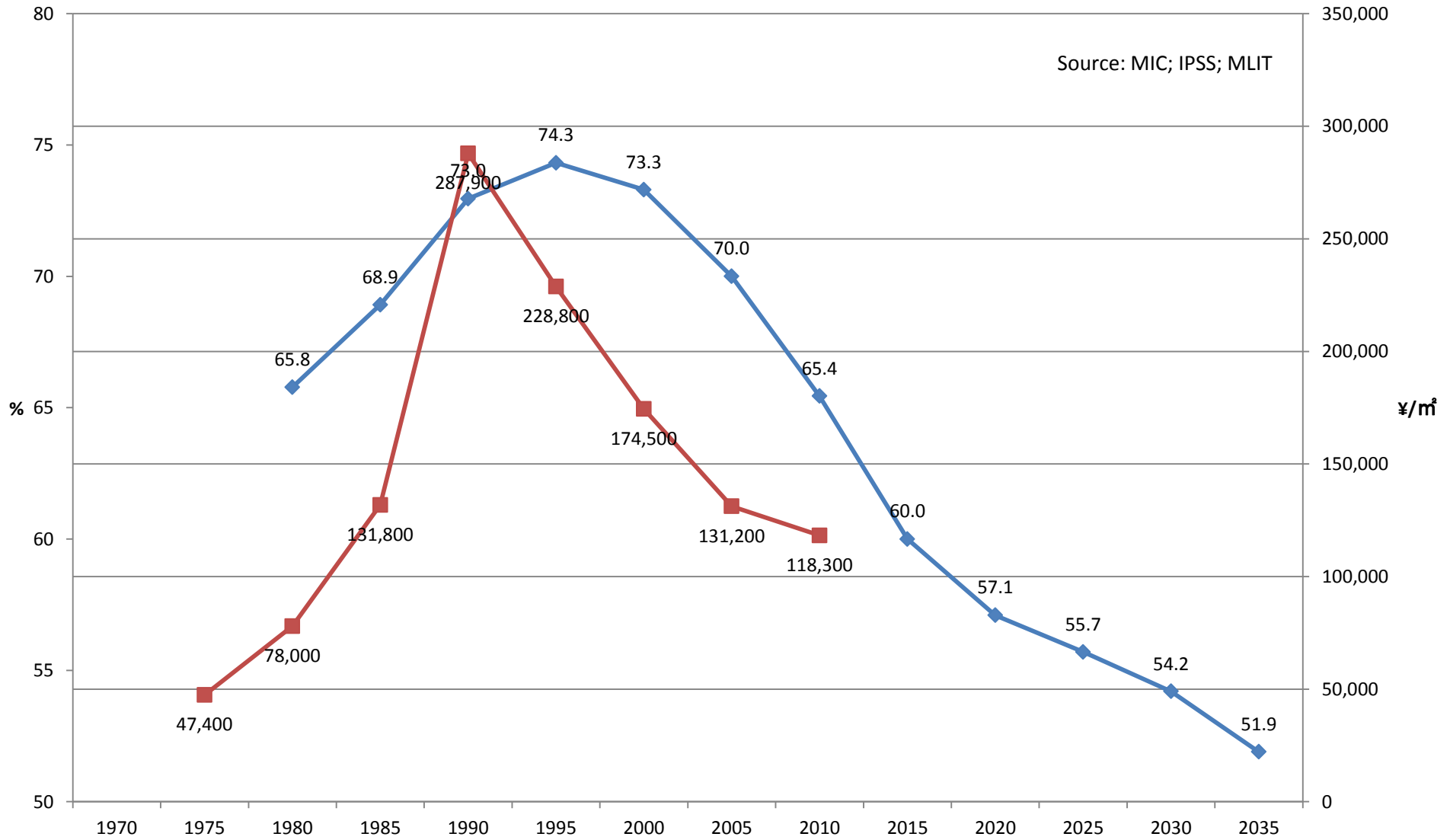


Source: MIC; IPSS; MLIT

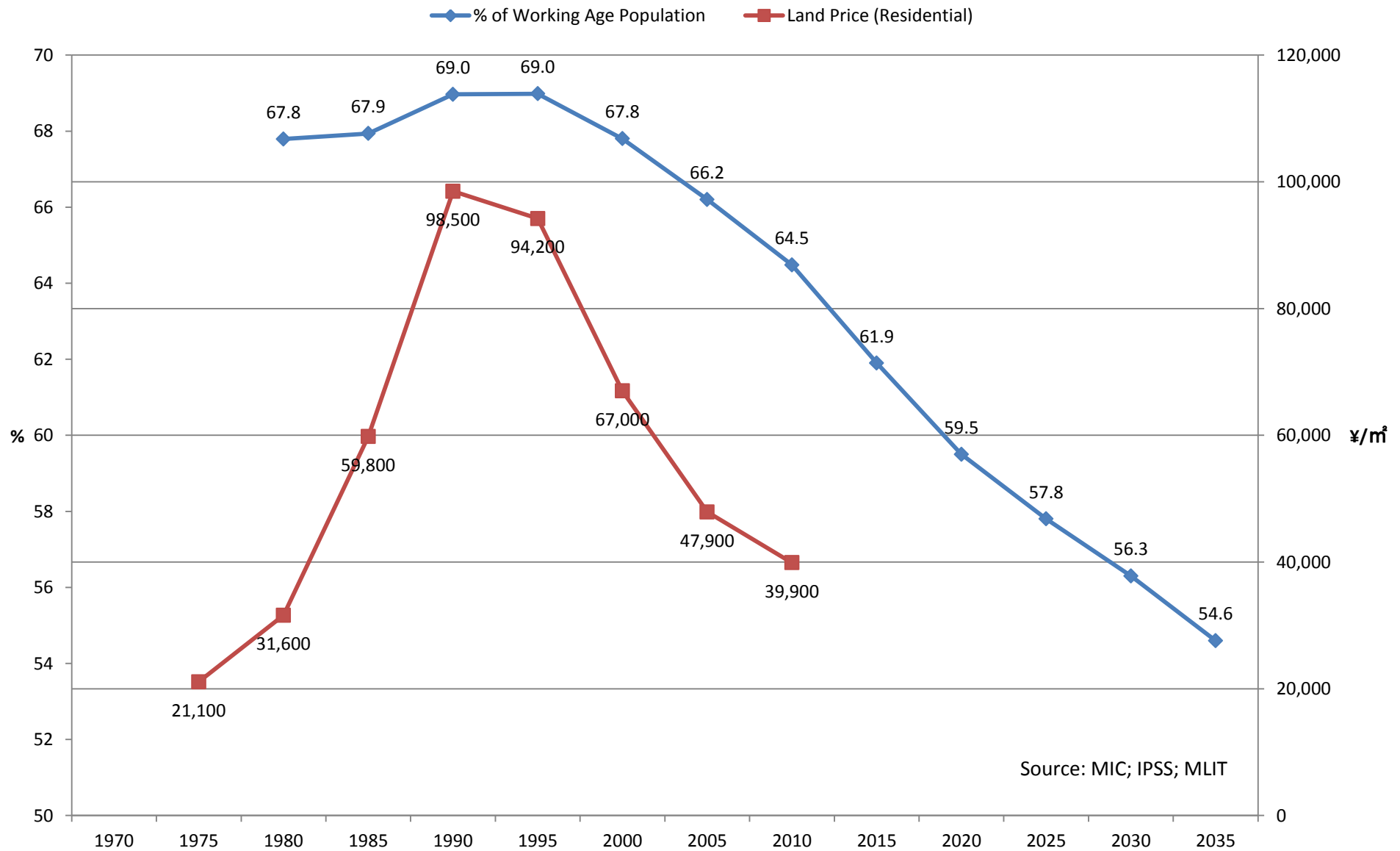
Sayama

◆ % of Working Age Population ■ Land Price (Residential)

Source: MIC; IPSS; MLIT

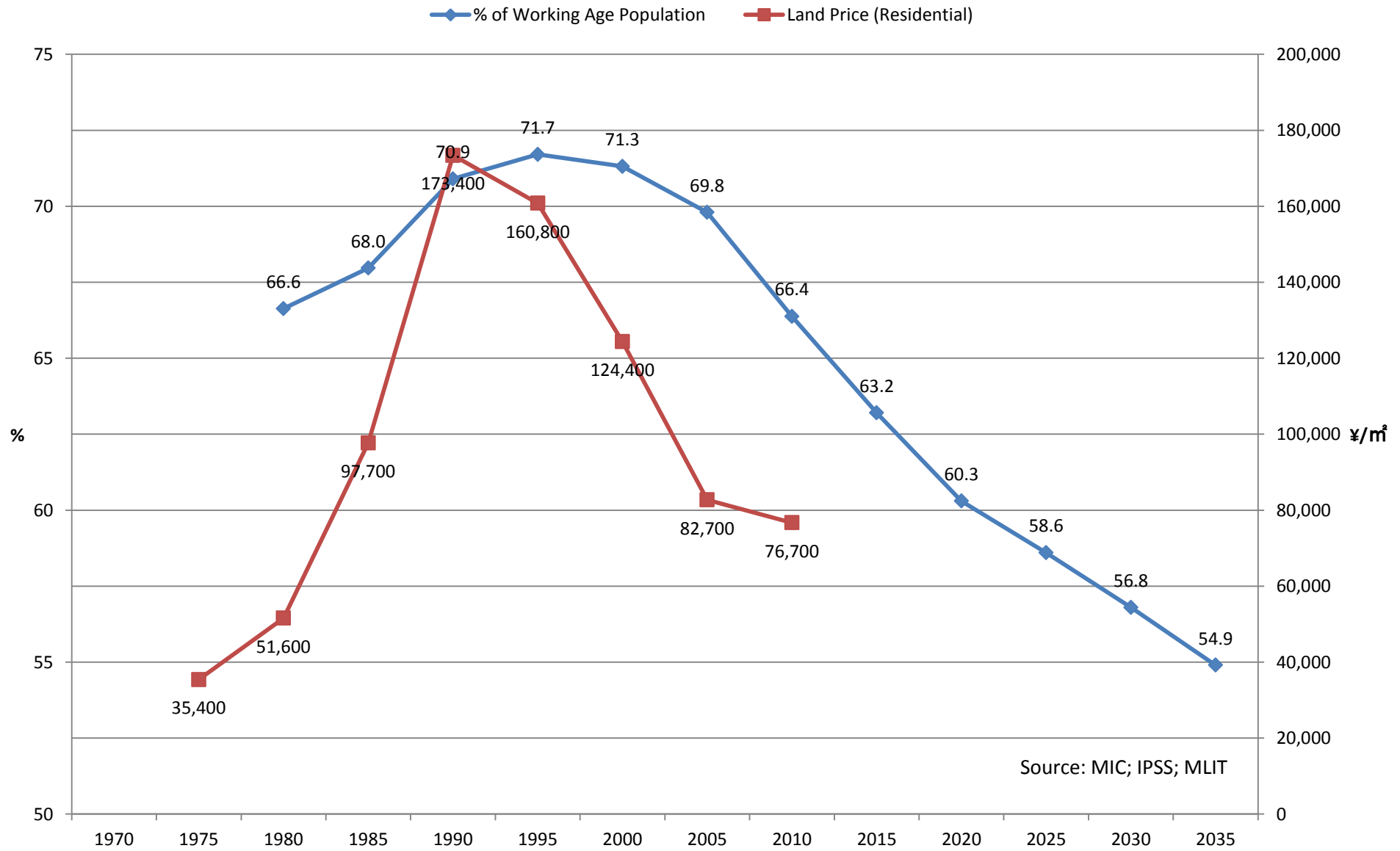


Hanyu



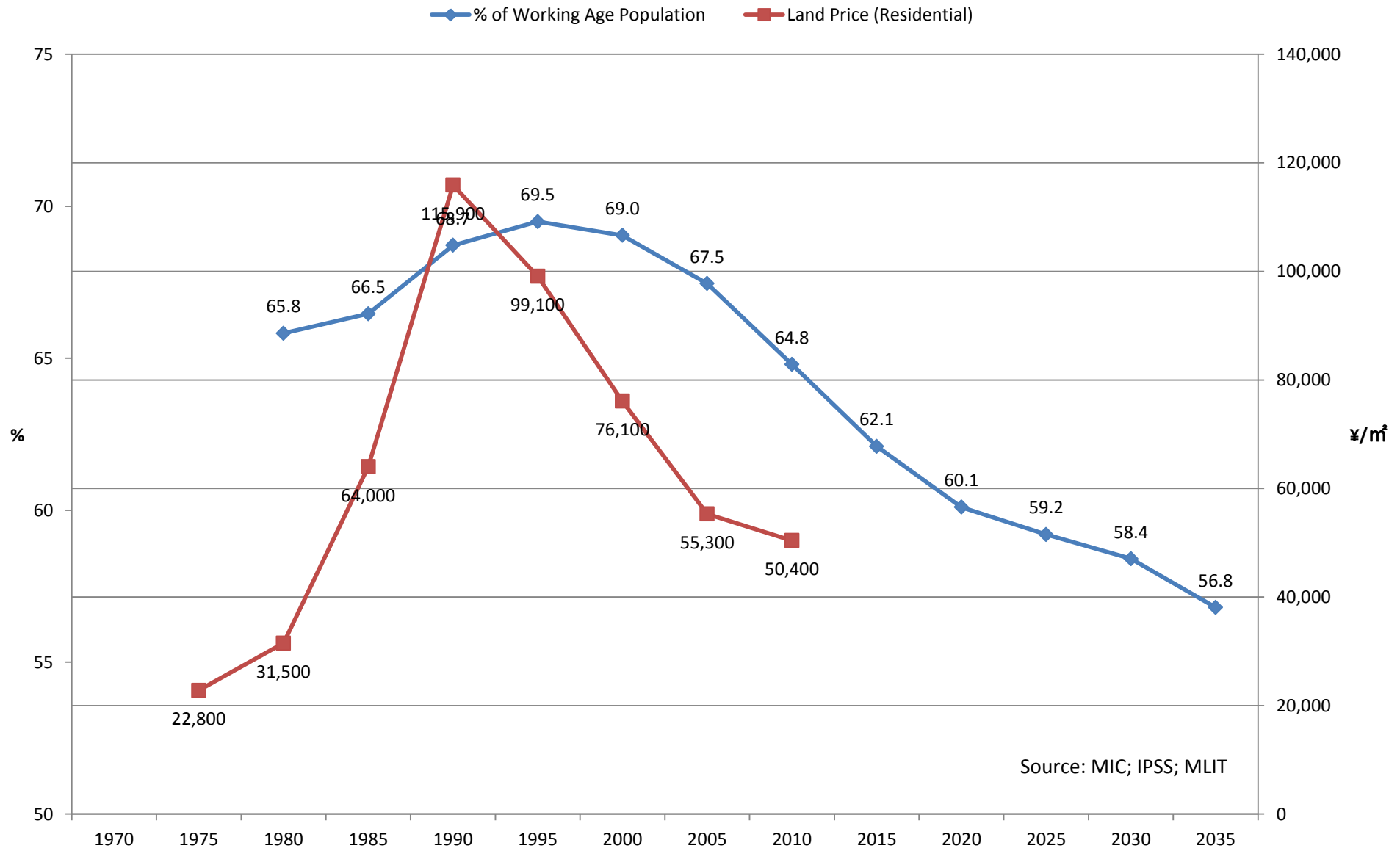
Source: MIC; IPSS; MLIT

Konosu



Source: MIC; IPSS; MLIT

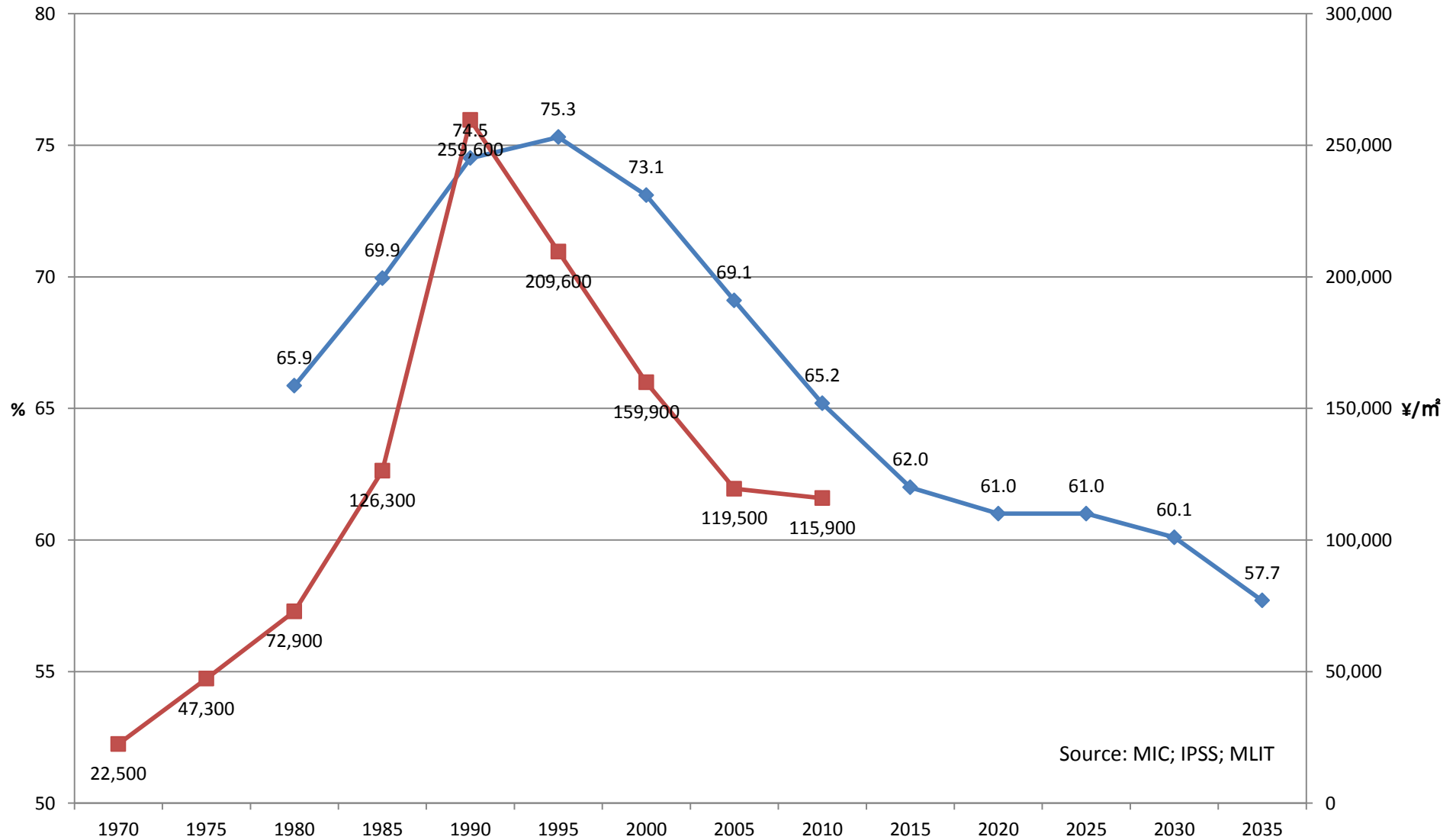
Fukaya



Source: MIC; IPSS; MLIT

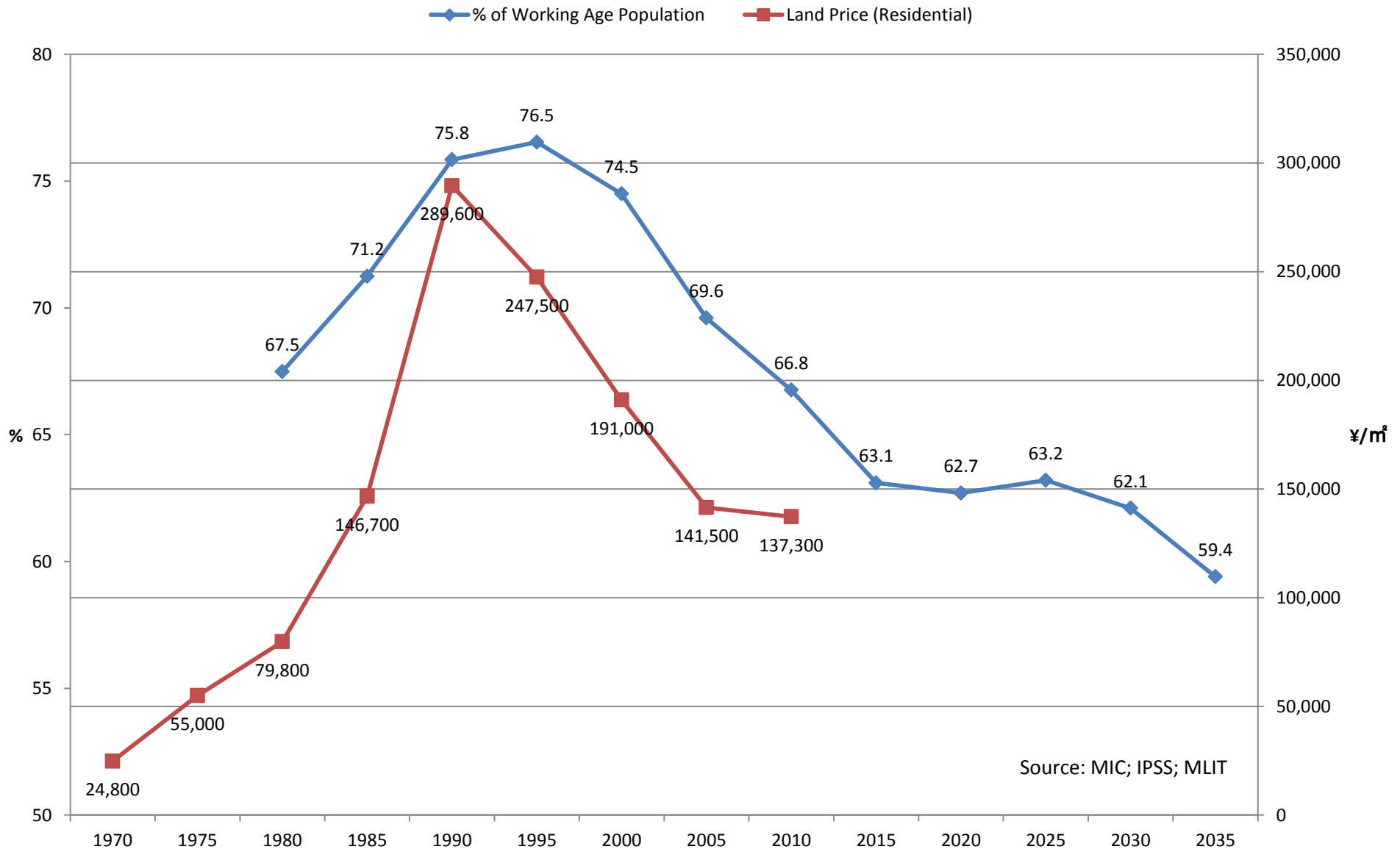
Ageo

◆ % of Working Age Population ■ Land Price (Residential)



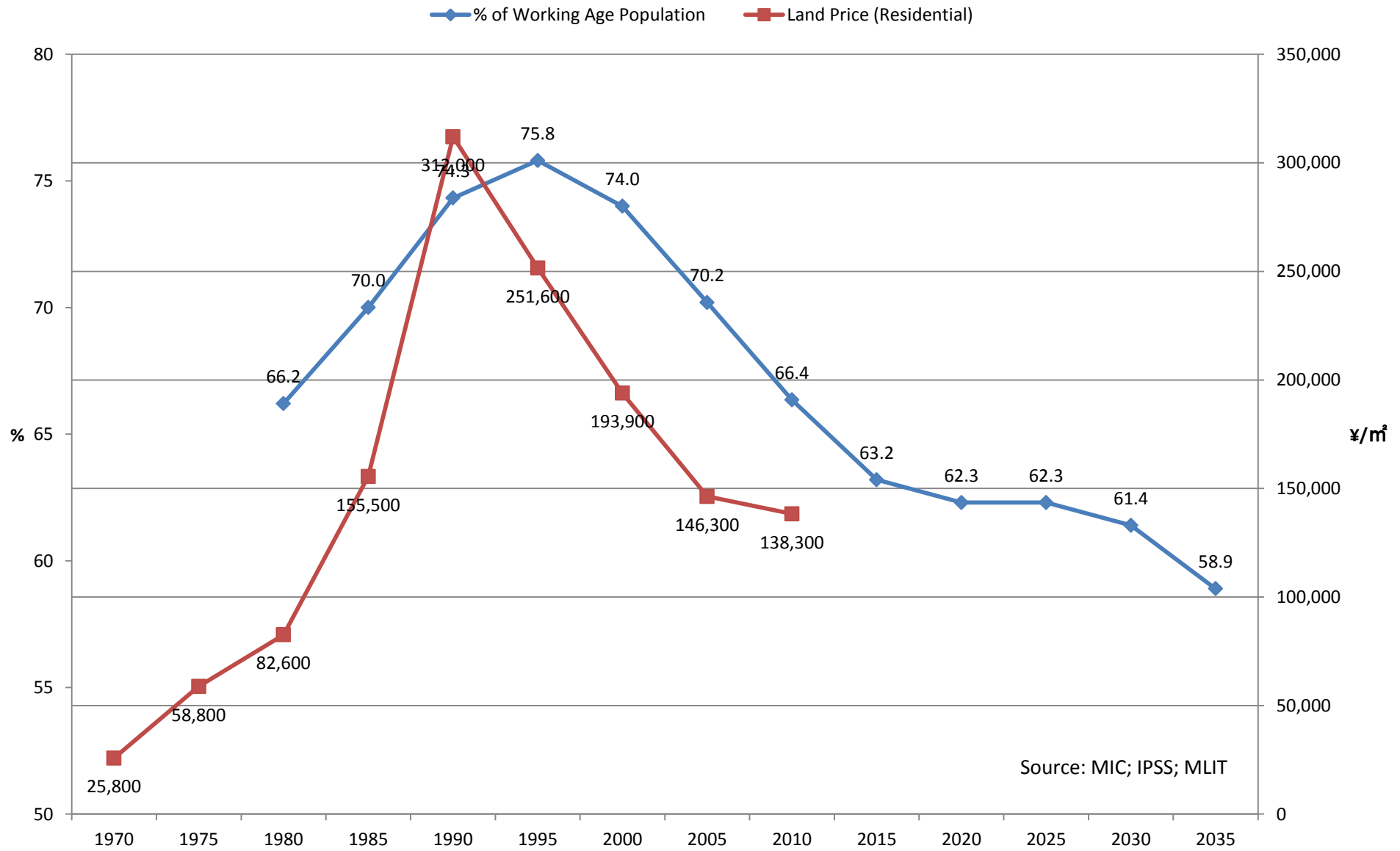
Source: MIC; IPSS; MLIT

Soka



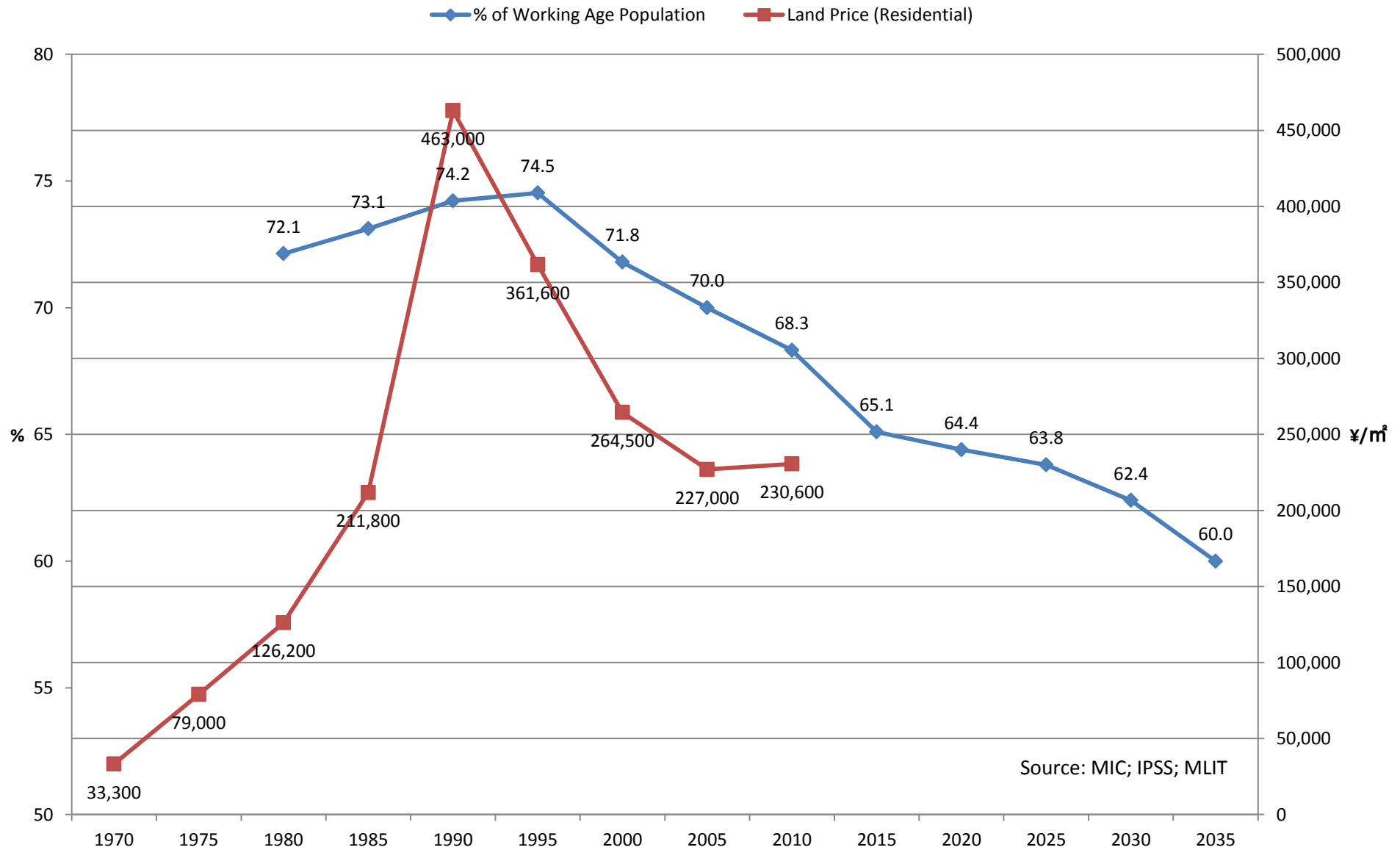
Source: MIC; IPSS; MLIT

Koshigaya



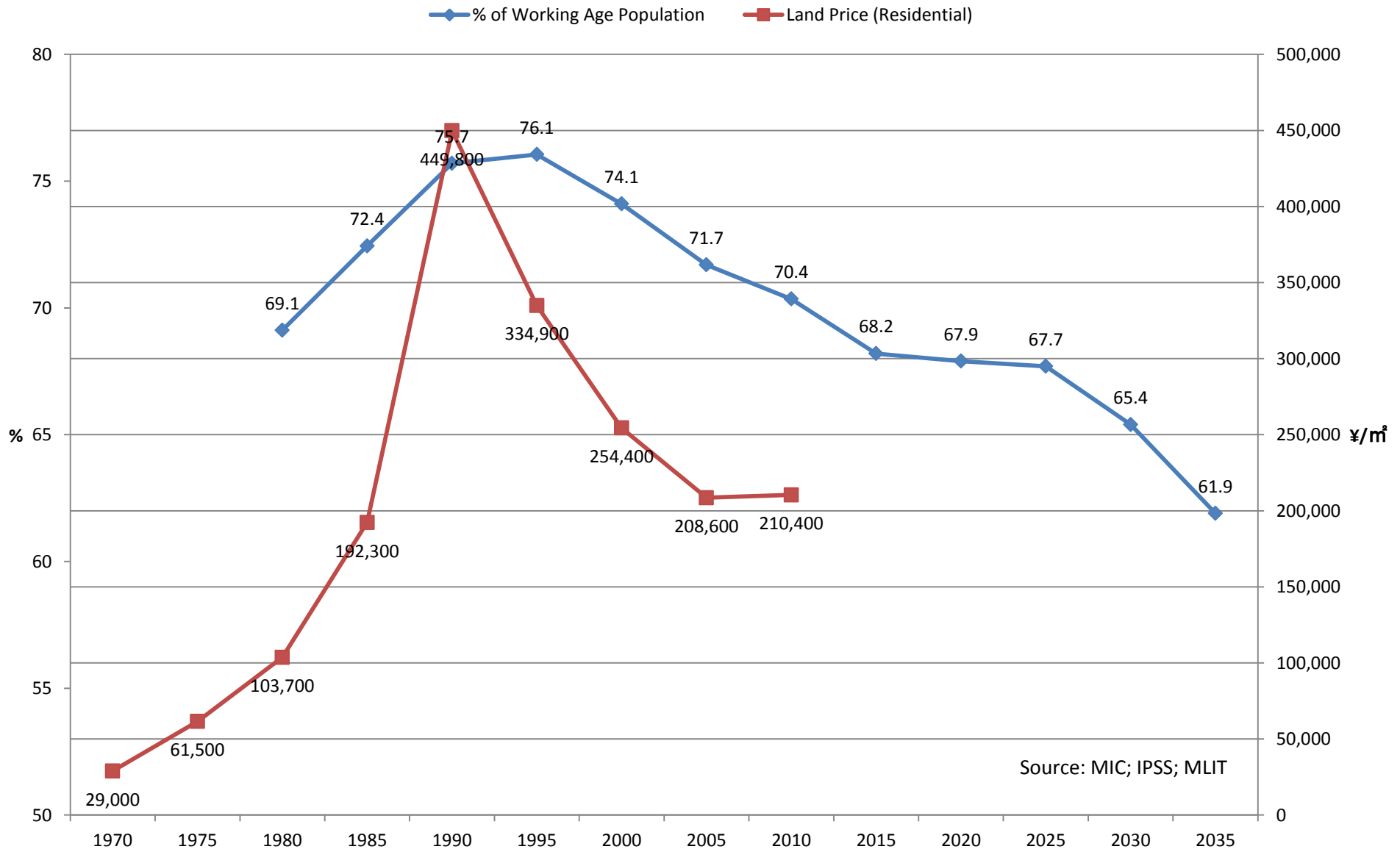
Source: MIC; IPSS; MLIT

Warabi

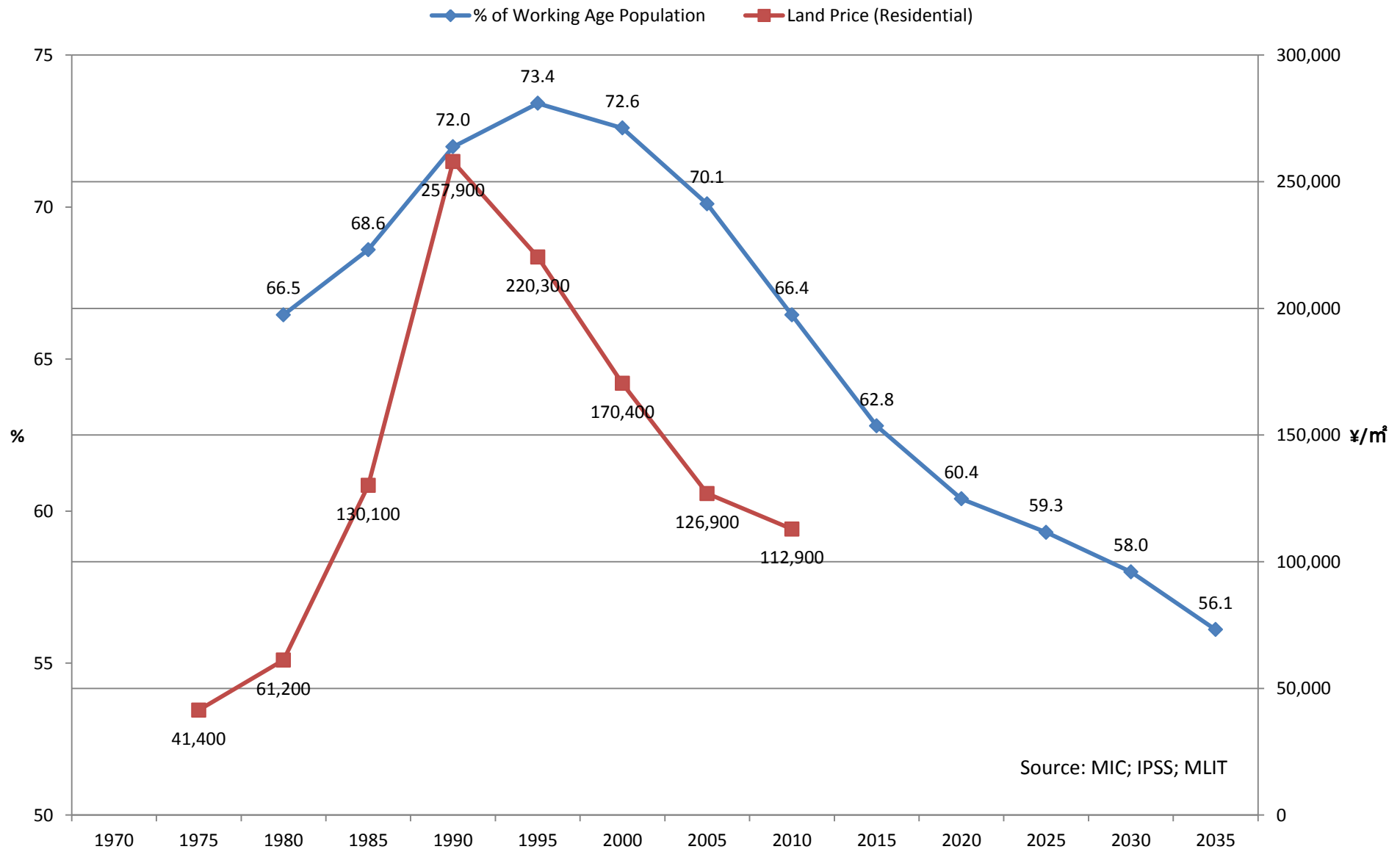


Source: MIC; IPSS; MLIT

Toda

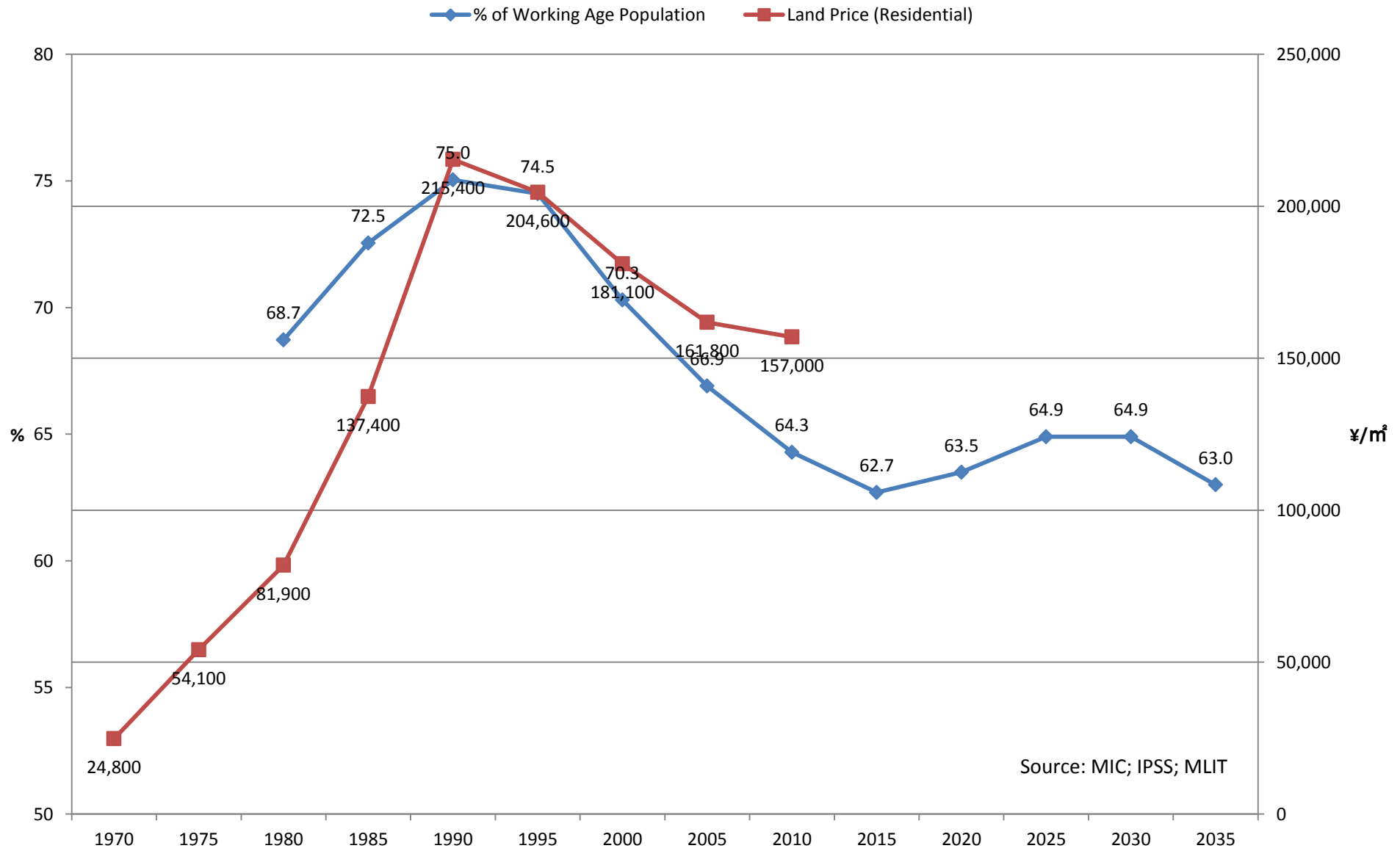


Iruma



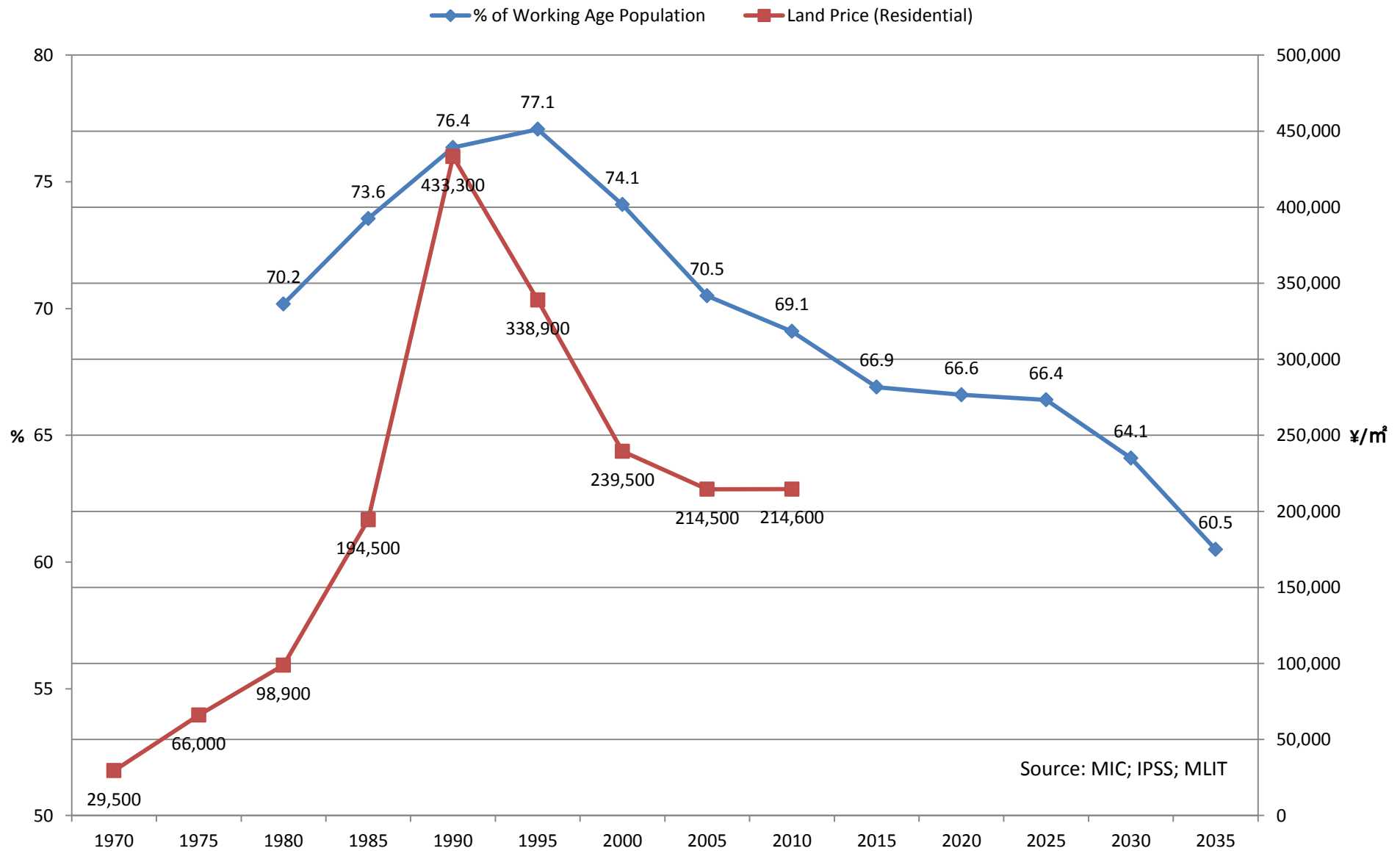
Source: MIC; IPSS; MLIT

Hatogaya



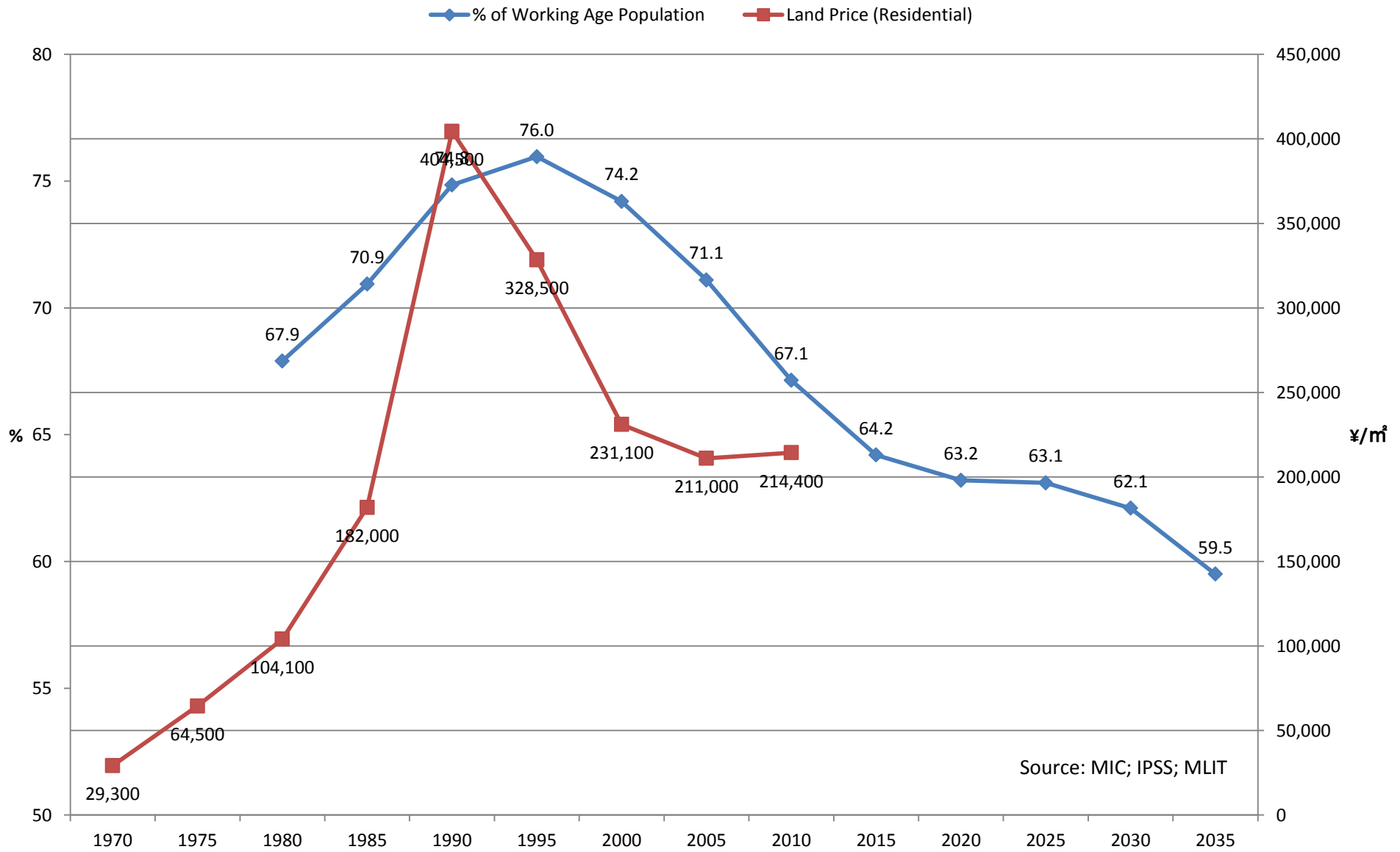
Source: MIC; IPSS; MLIT

Asaka



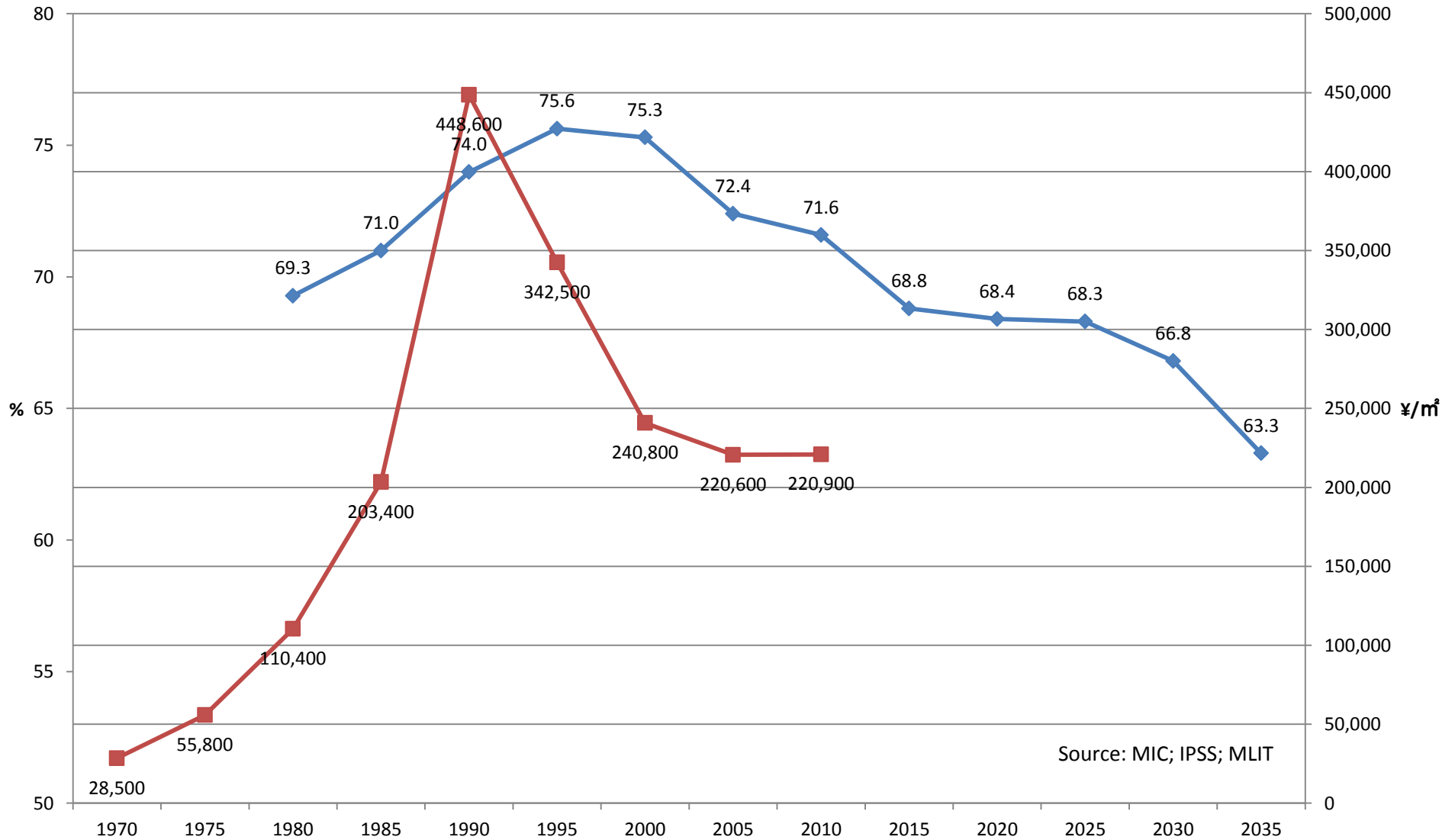
Source: MIC; IPSS; MLIT

Shiki



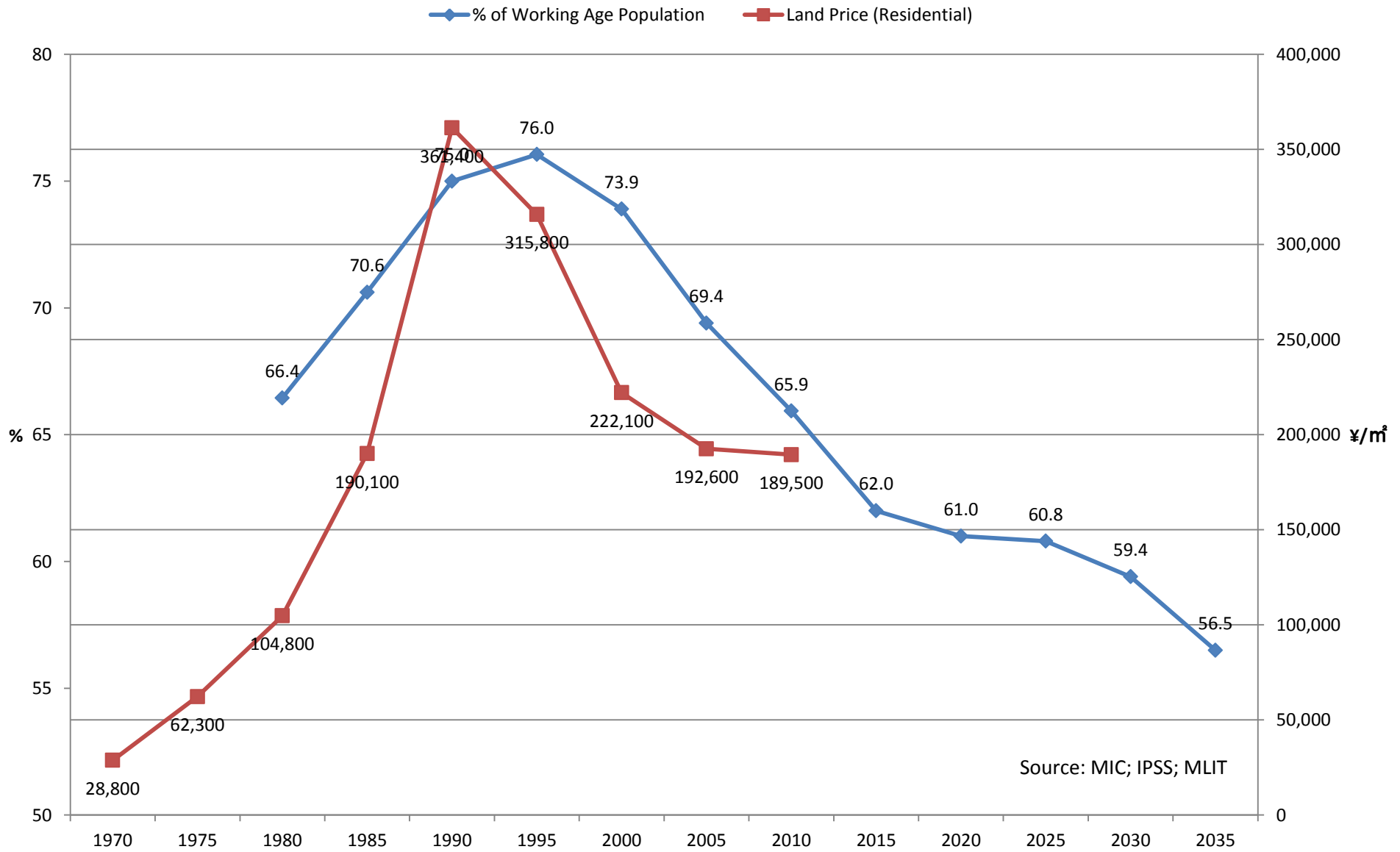
Wako

◆ % of Working Age Population ■ Land Price (Residential)



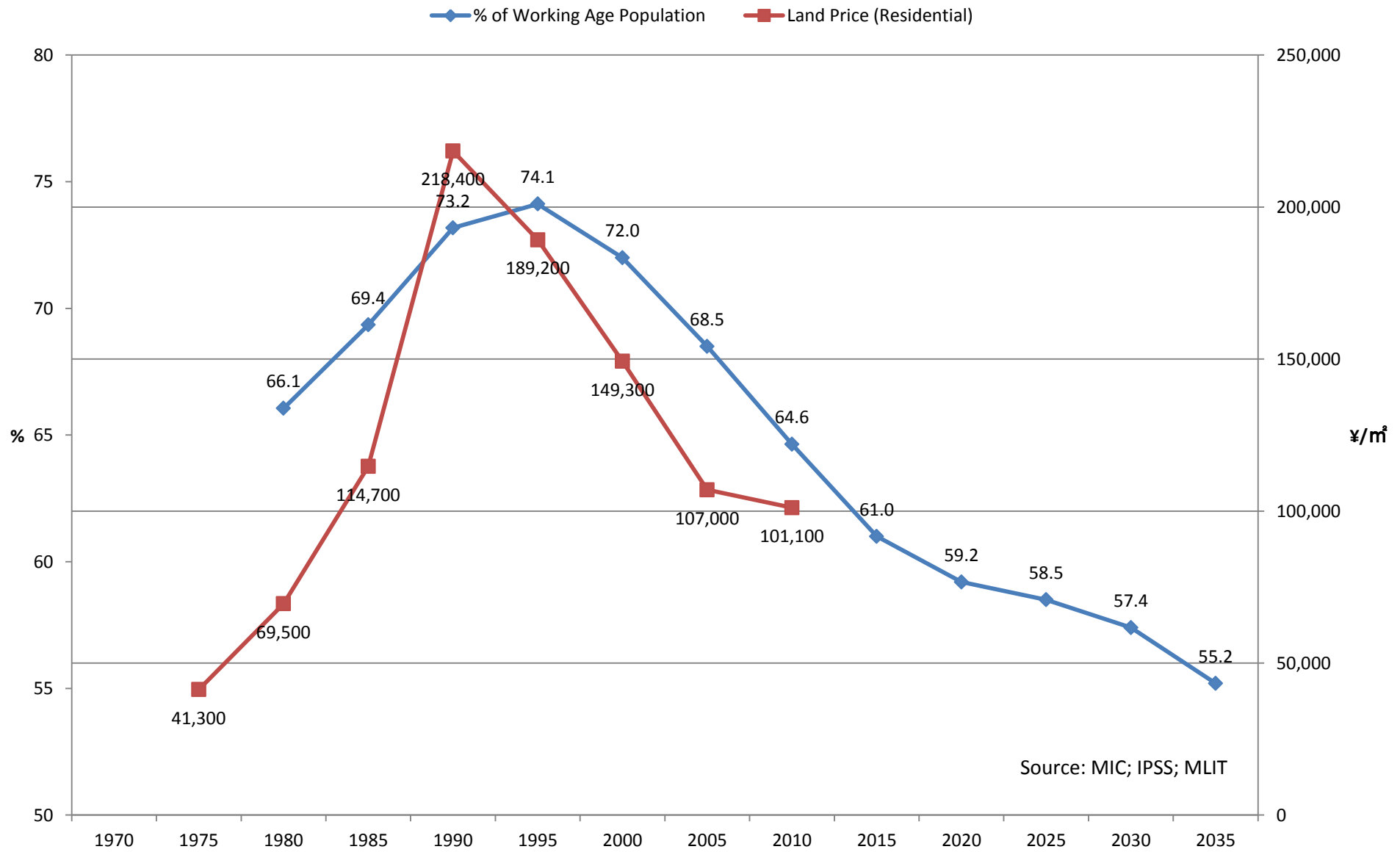
Source: MIC; IPSS; MLIT

Niiza



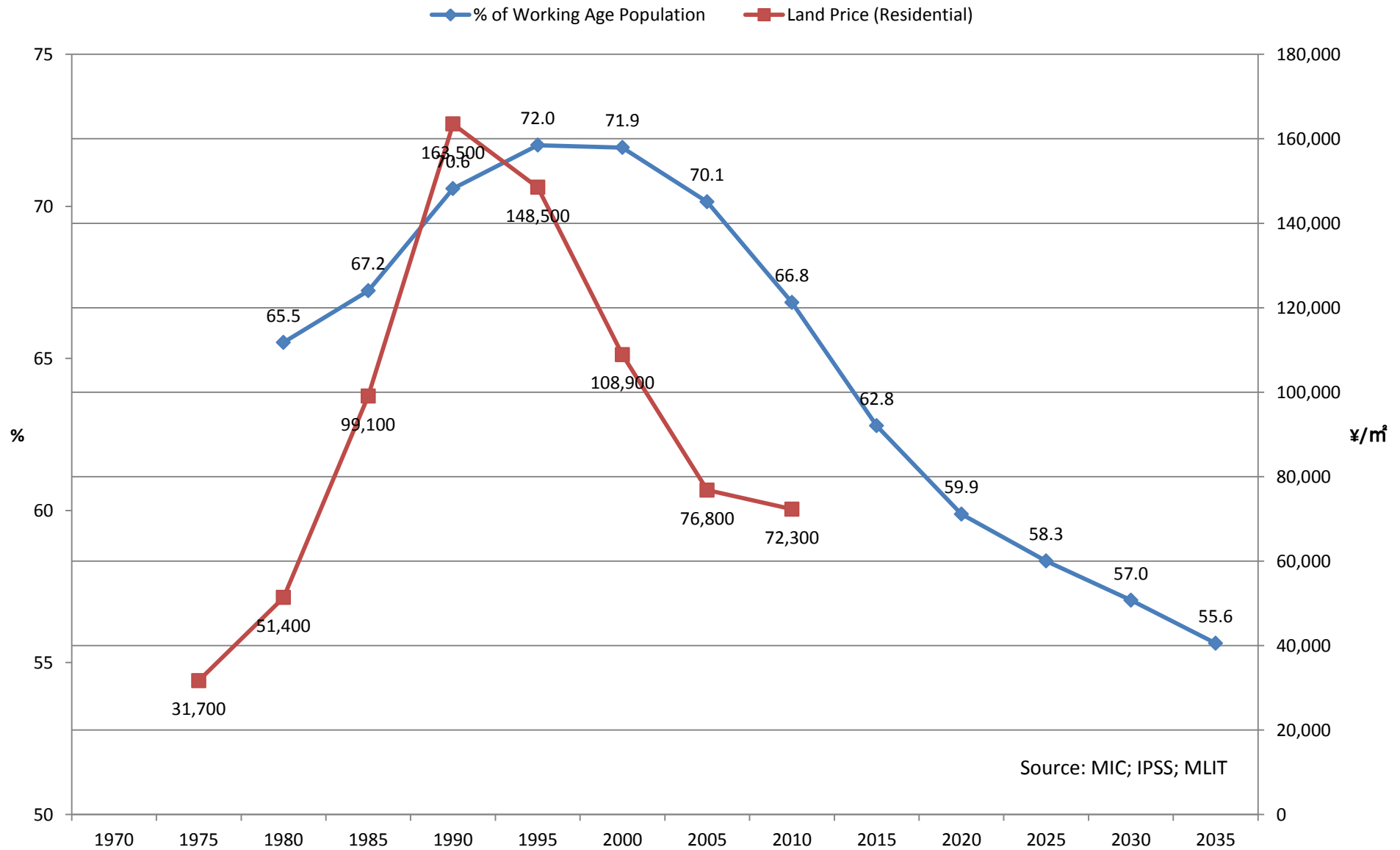
Source: MIC; IPSS; MLIT

Okegawa



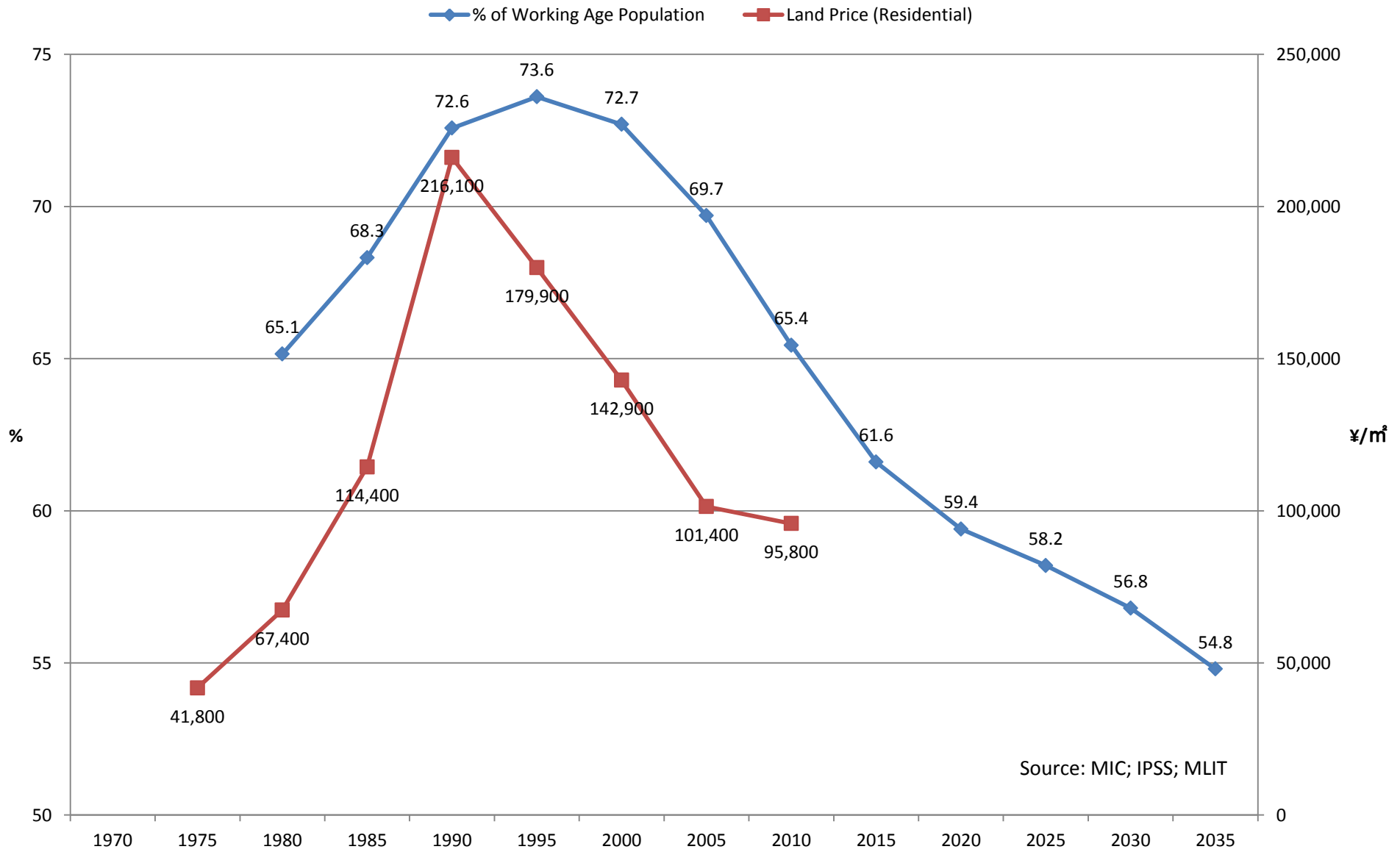
Source: MIC; IPSS; MLIT

Kuki



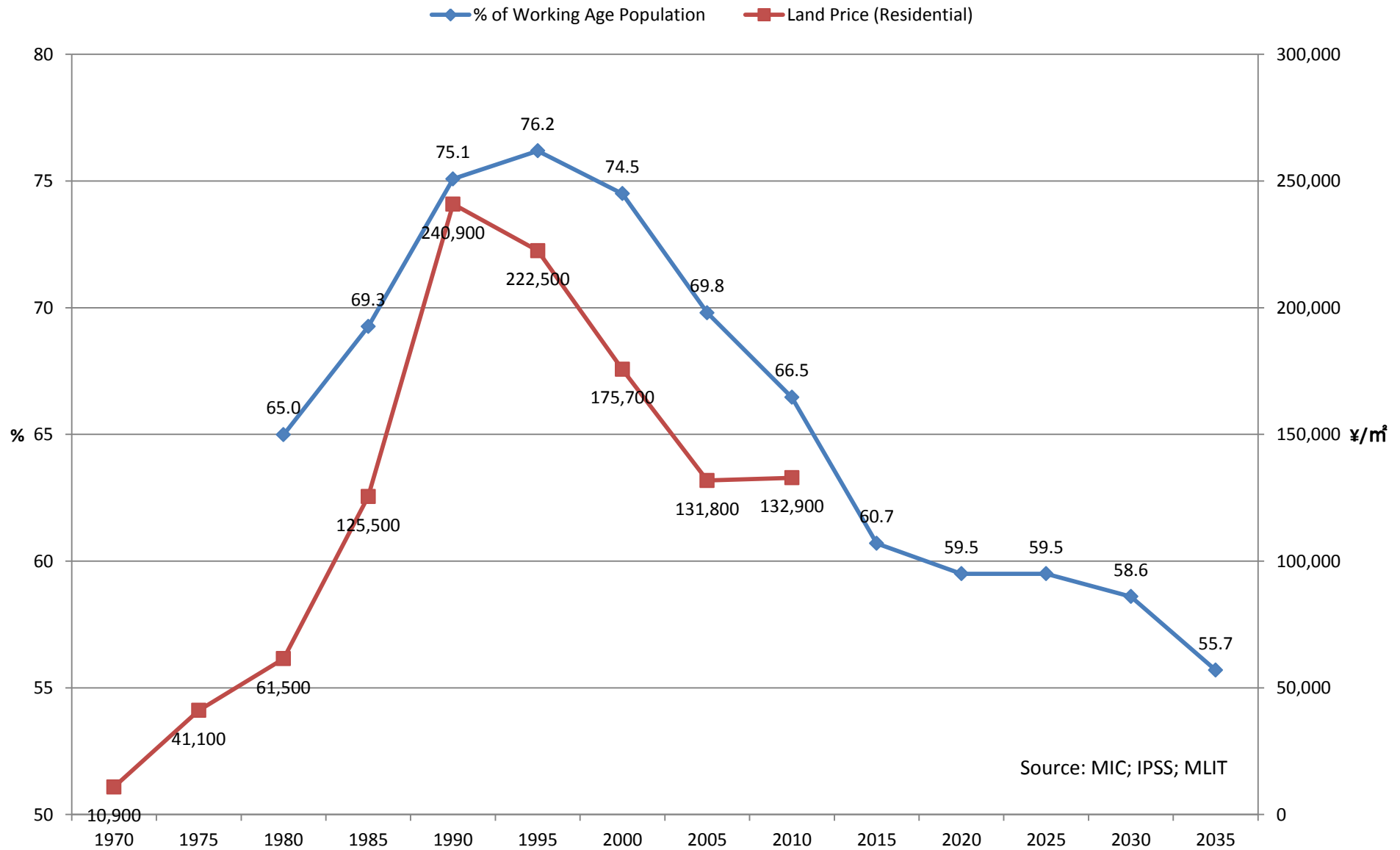
Source: MIC; IPSS; MLIT

Kitamoto



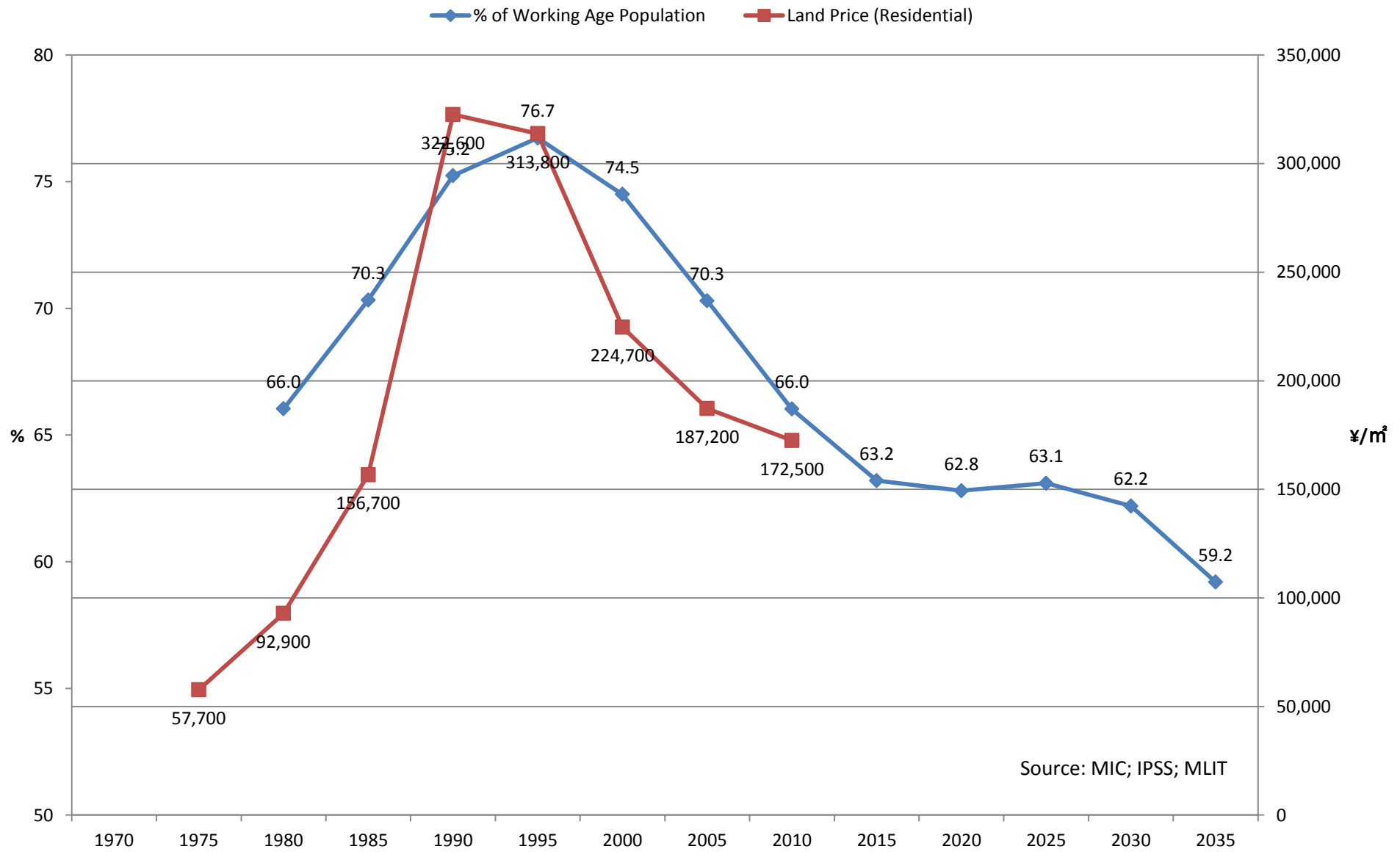
Source: MIC; IPSS; MLIT

Yashio



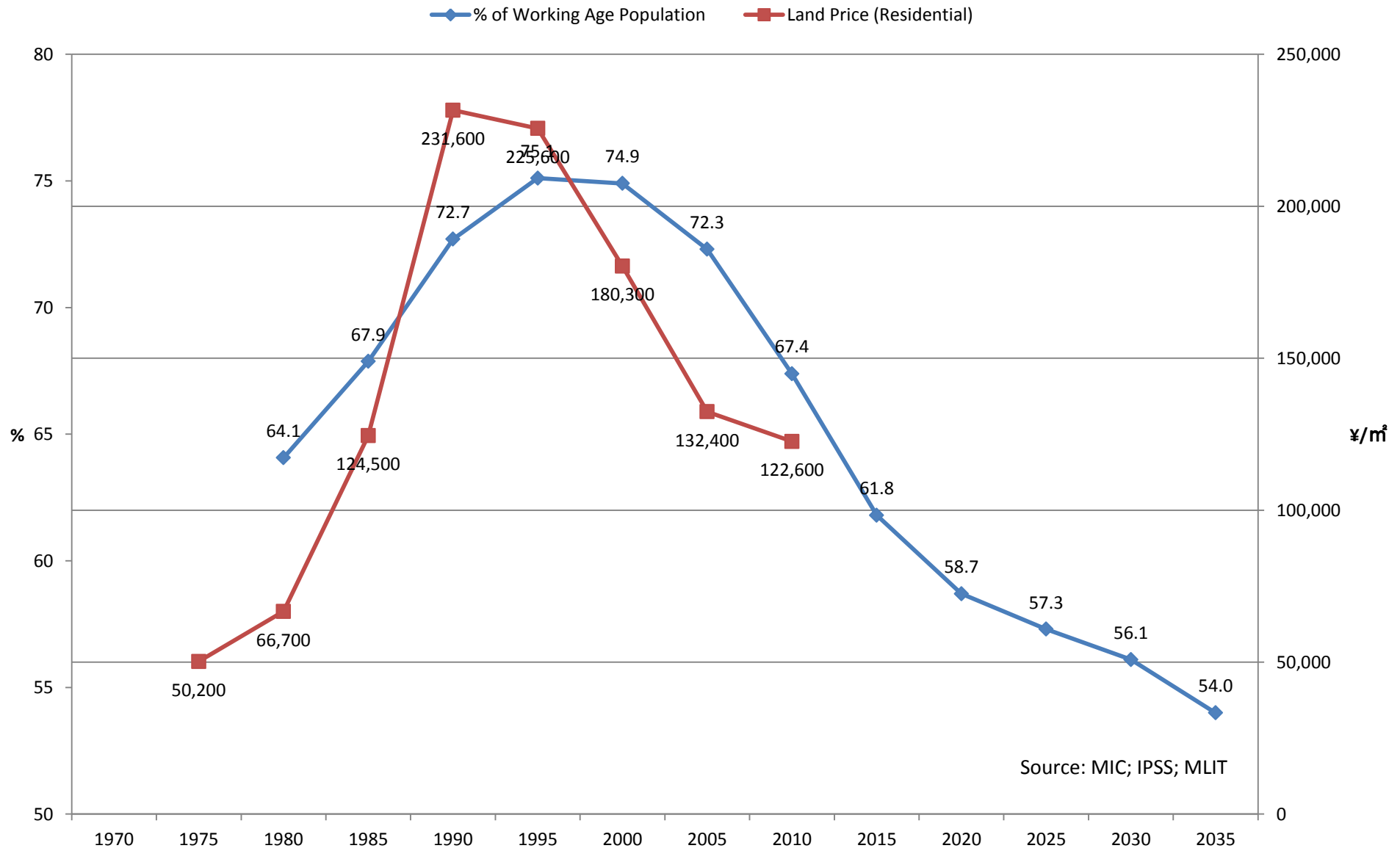
Source: MIC; IPSS; MLIT

Fujimi



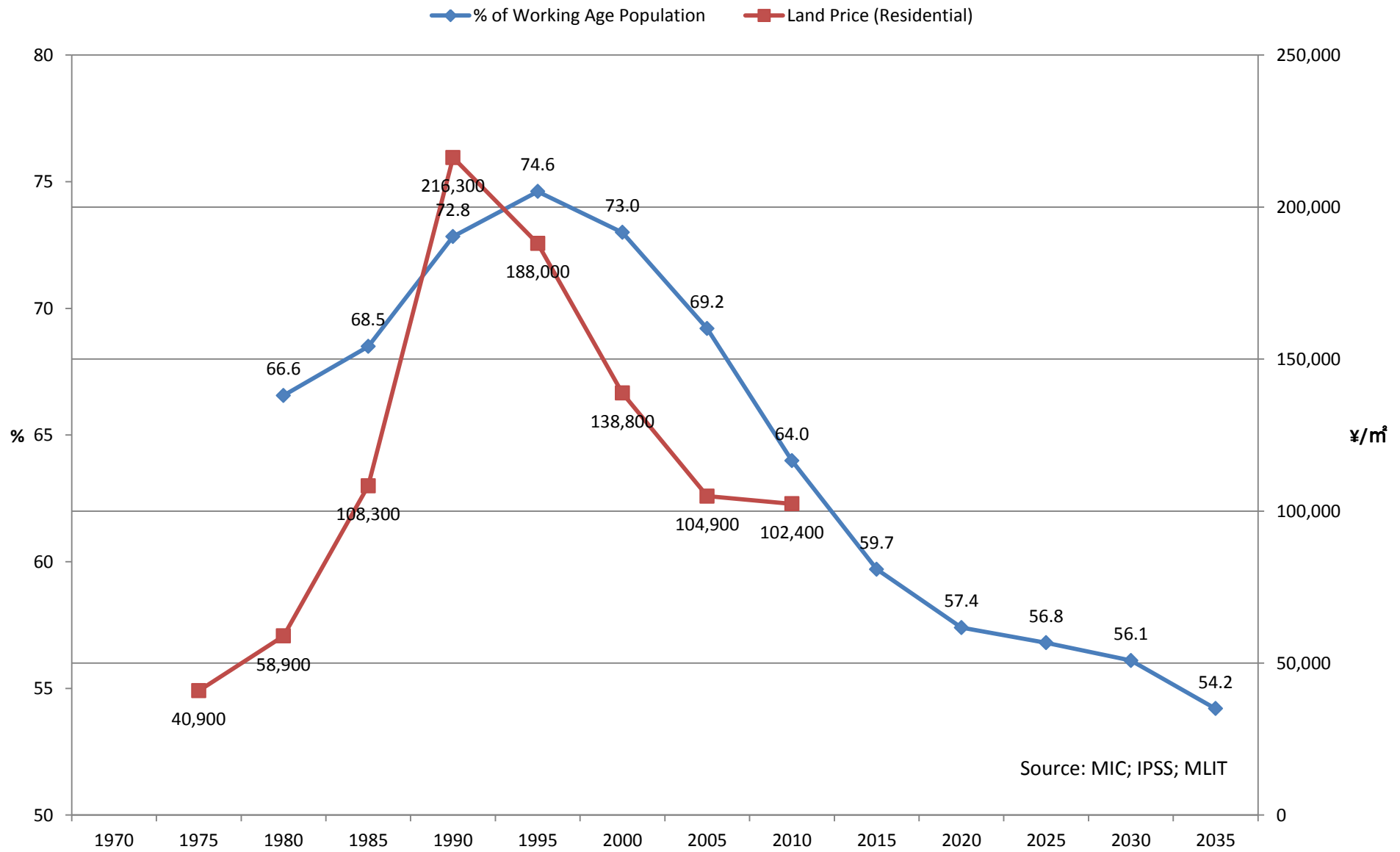
Source: MIC; IPSS; MLIT

Misato C.



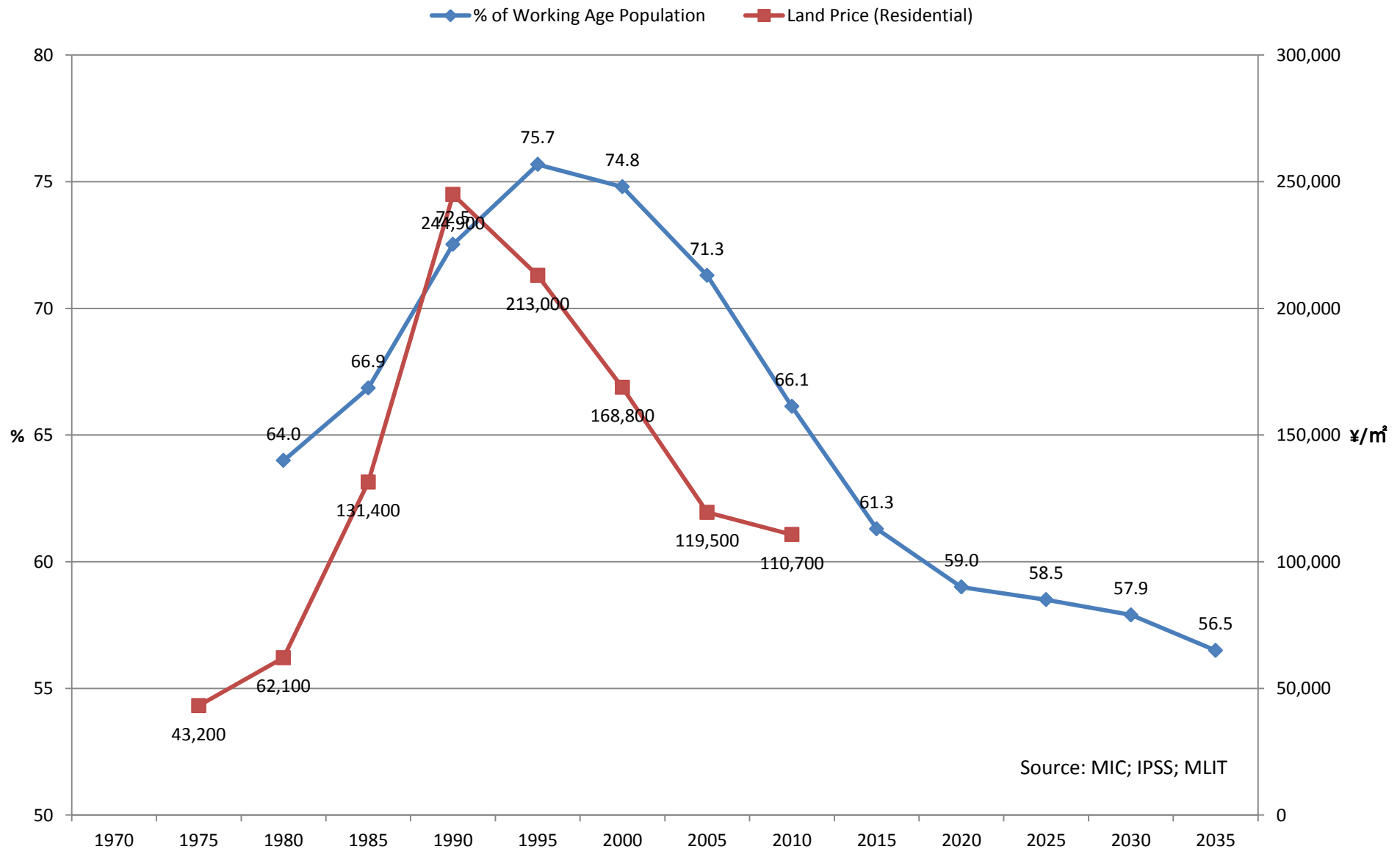
Source: MIC; IPSS; MLIT

Hasuda



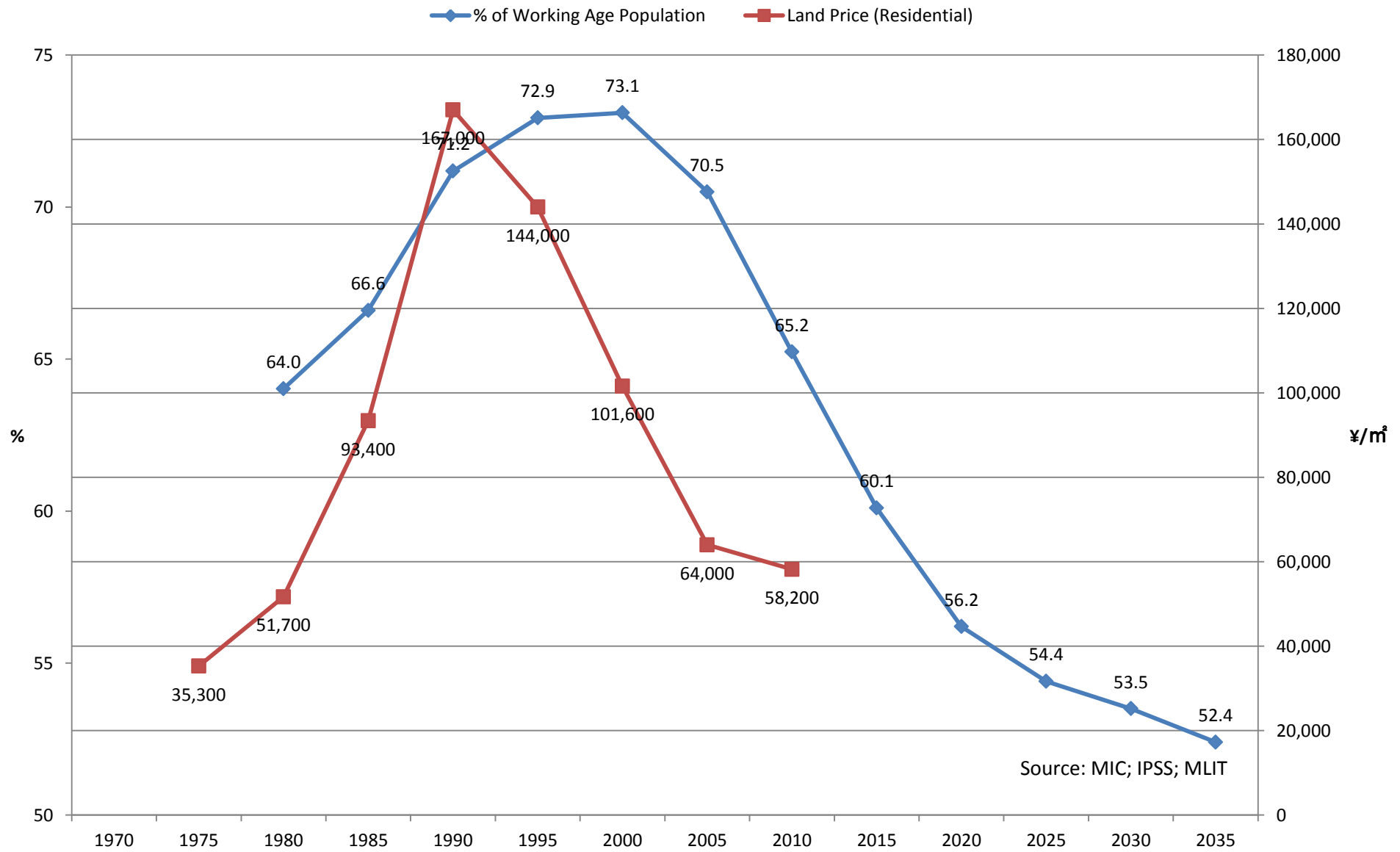
Source: MIC; IPSS; MLIT

Sakado



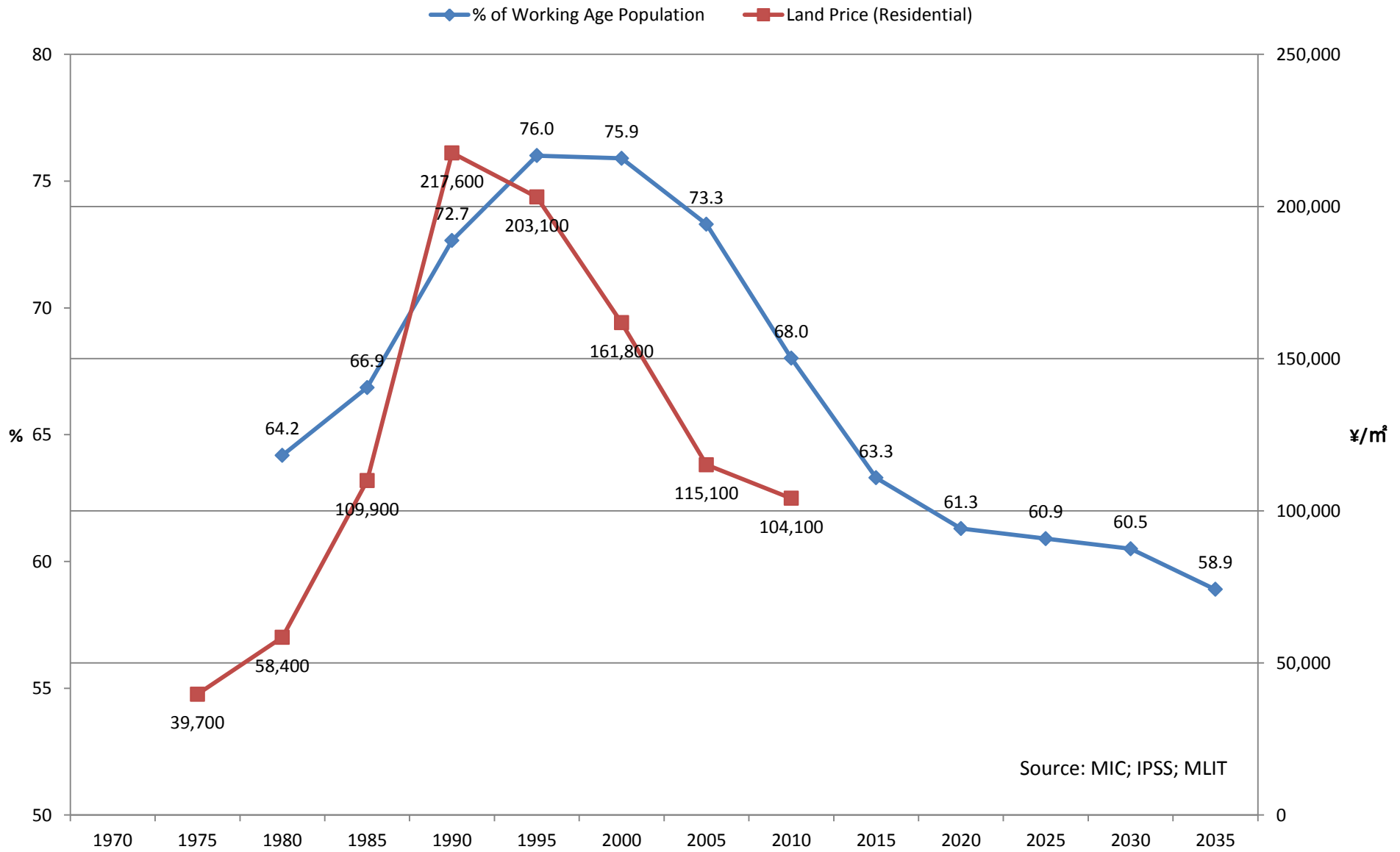
Source: MIC; IPSS; MLIT

Satte



Source: MIC; IPSS; MLIT

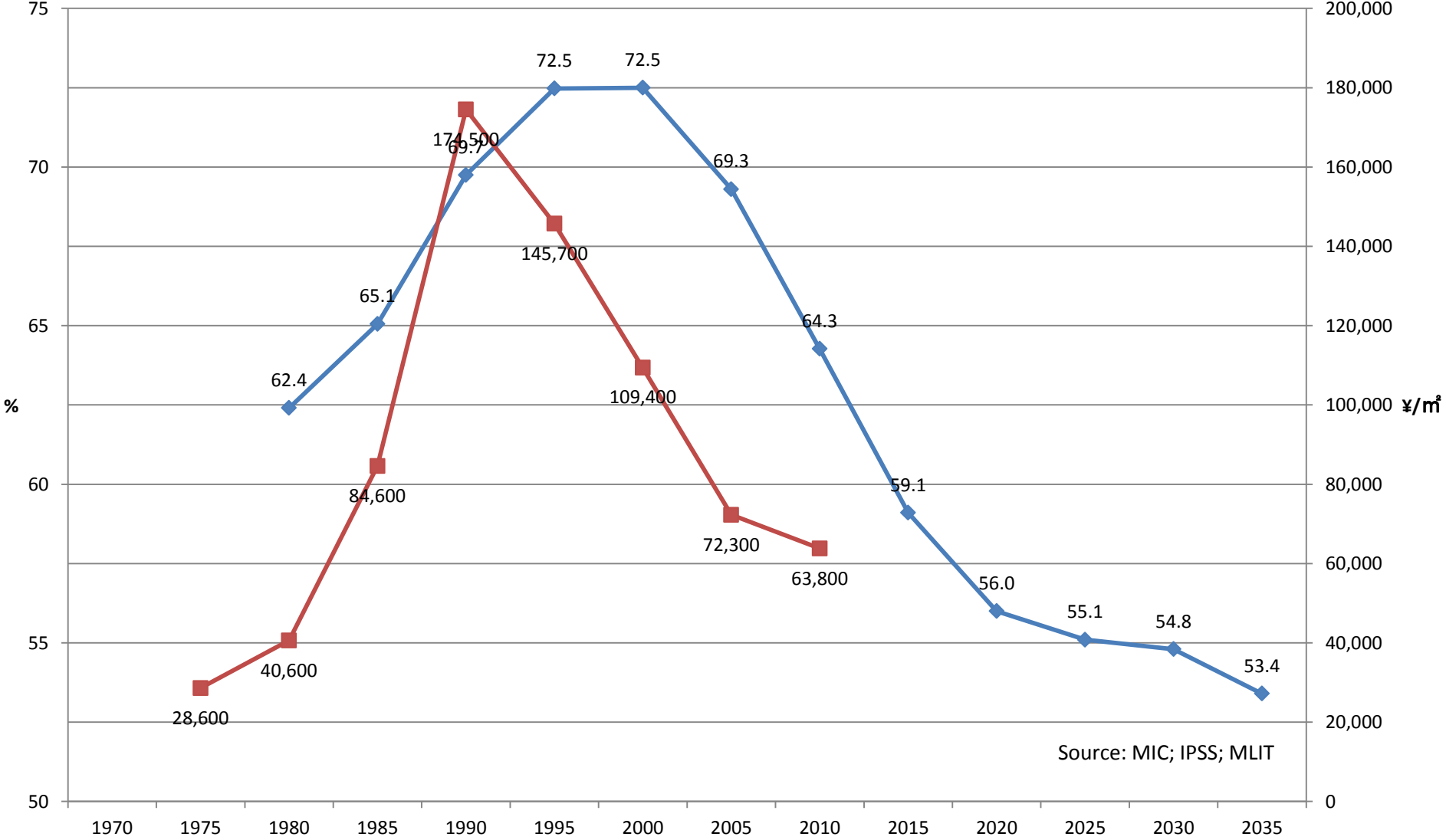
Tsurugashima



Source: MIC; IPSS; MLIT

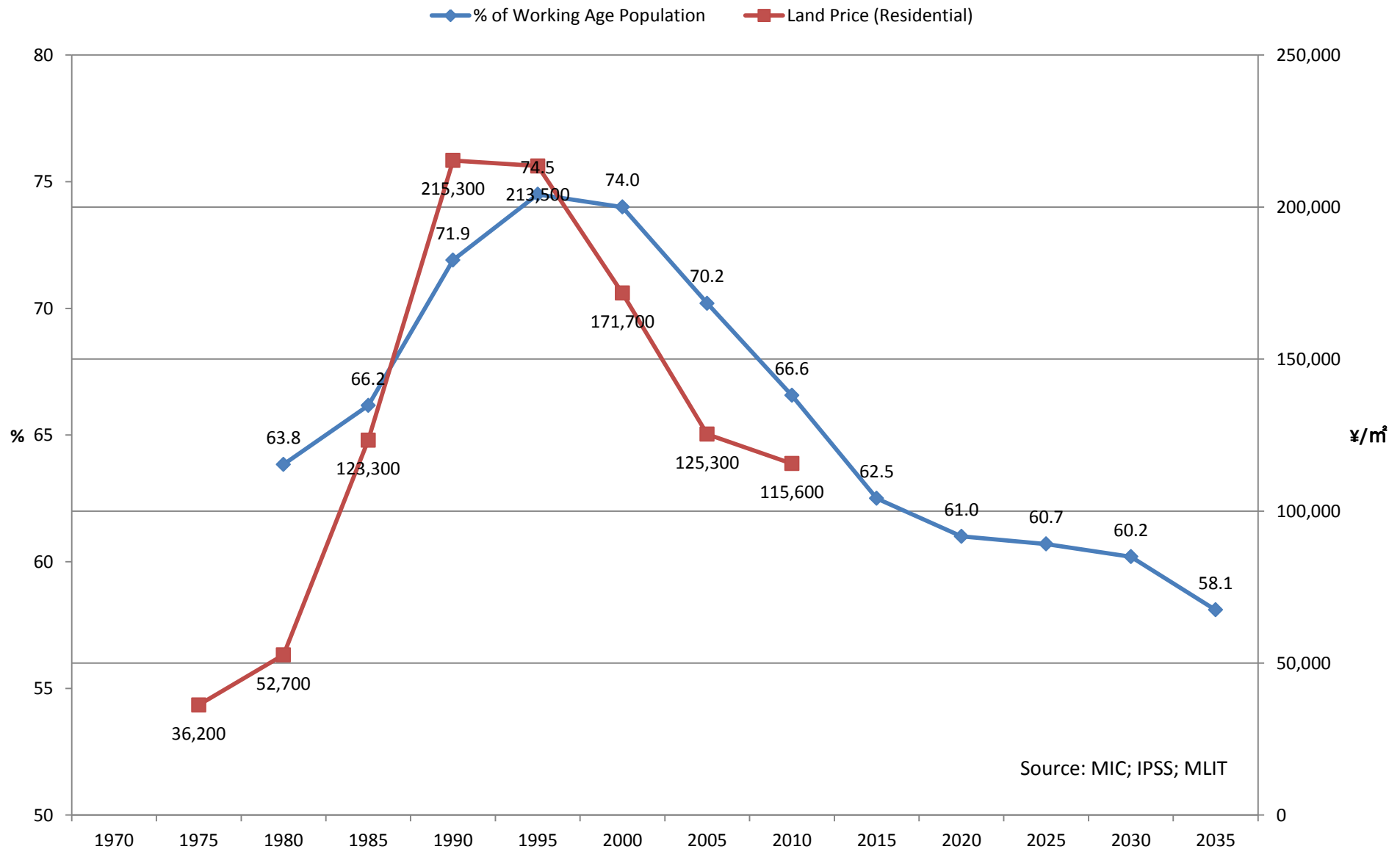
Hidaka

◆ % of Working Age Population ■ Land Price (Residential)



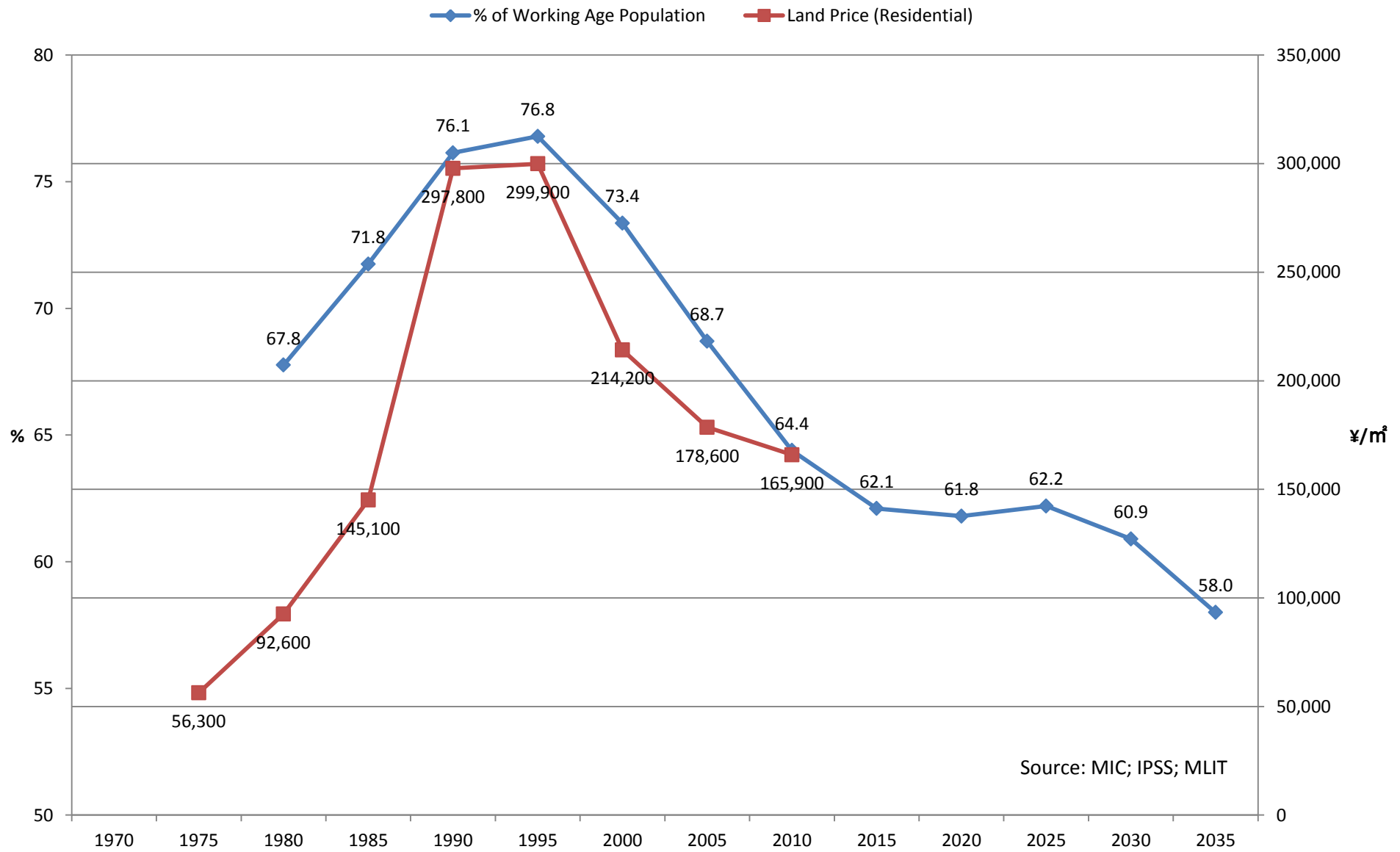
Source: MIC; IPSS; MLIT

Yoshikawa



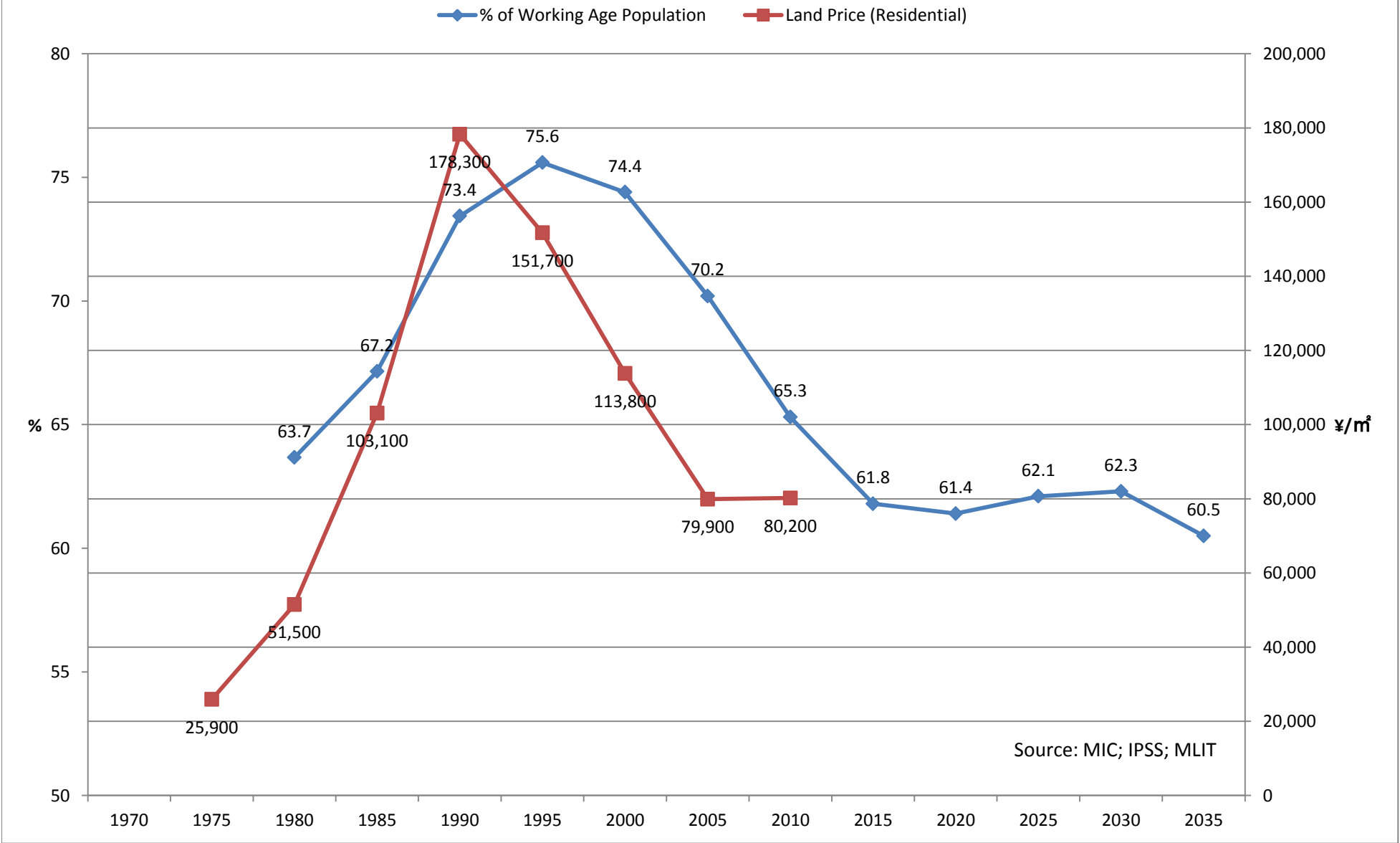
Source: MIC; IPSS; MLIT

Fujimino



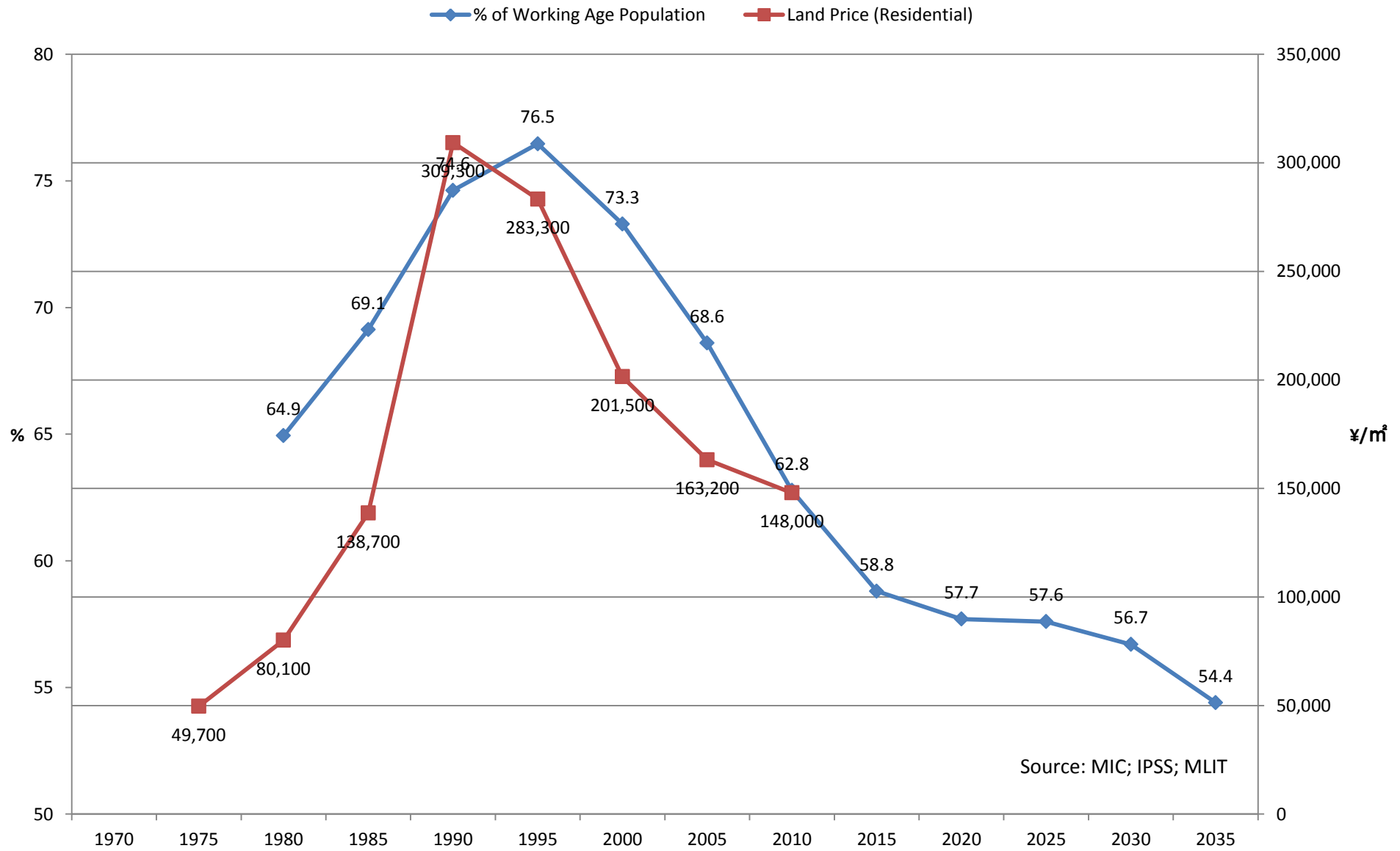
Source: MIC; IPSS; MLIT

Ina



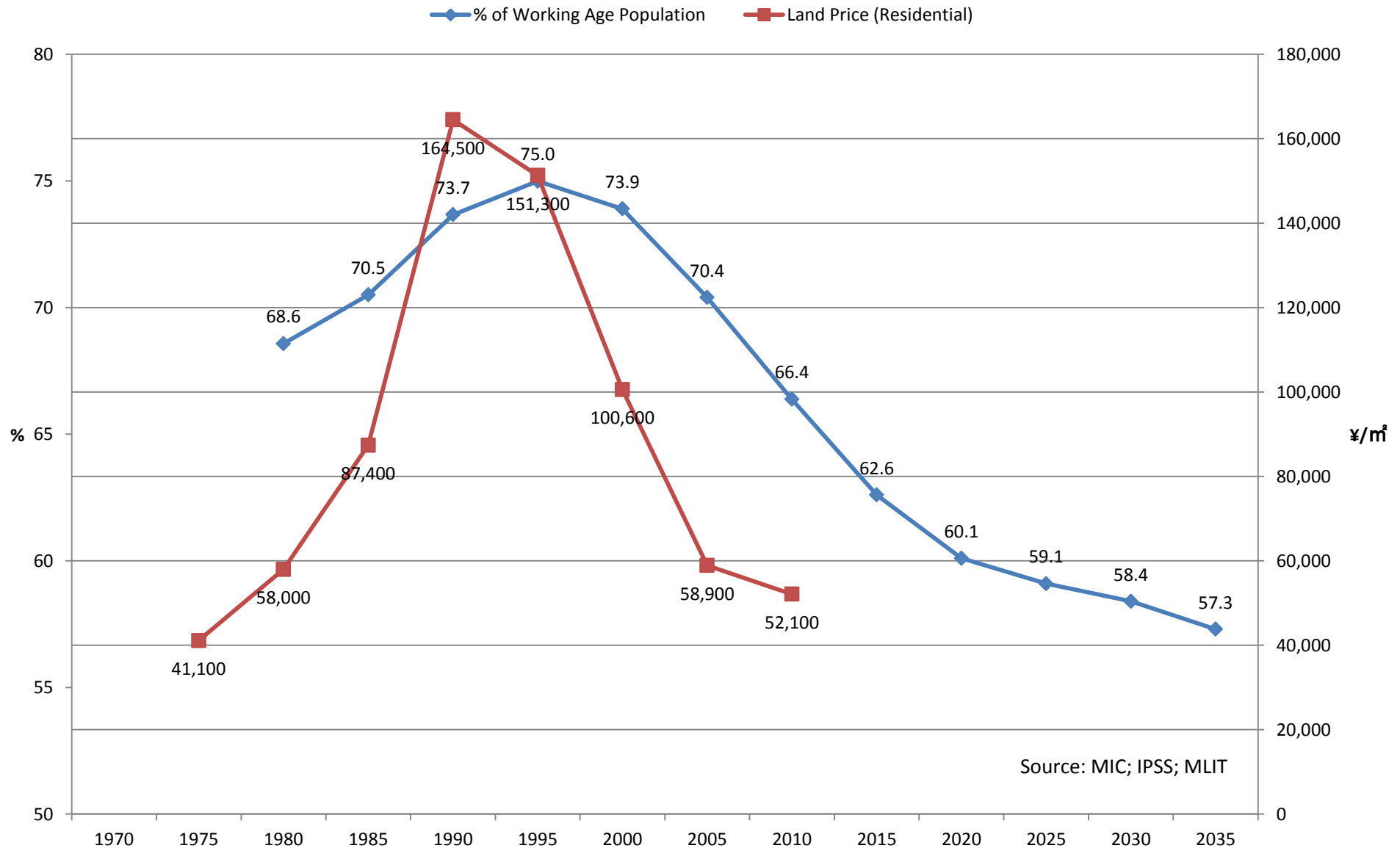
Source: MIC; IPSS; MLIT

Miyoshi



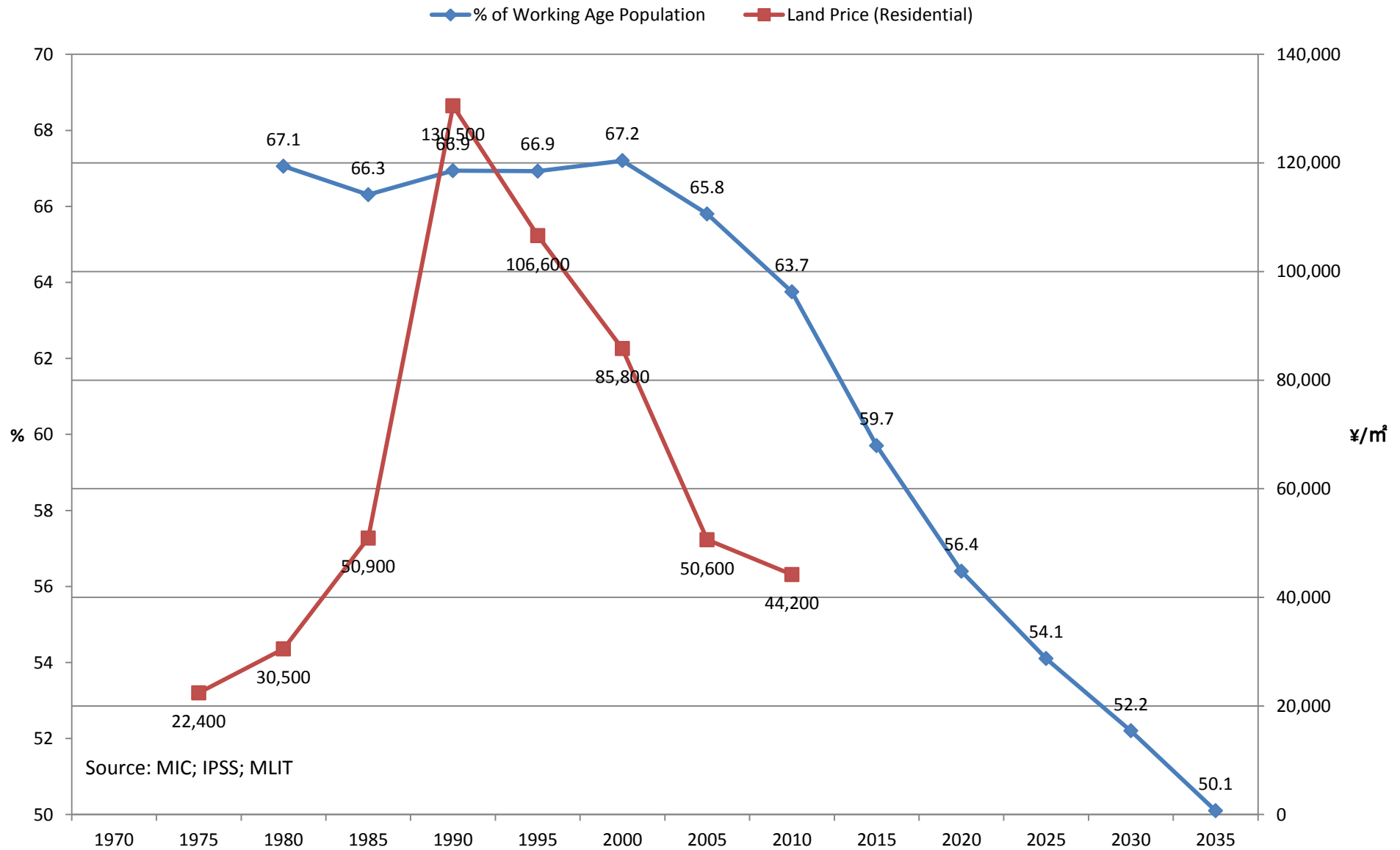
Source: MIC; IPSS; MLIT

Moroyama



Source: MIC; IPSS; MLIT

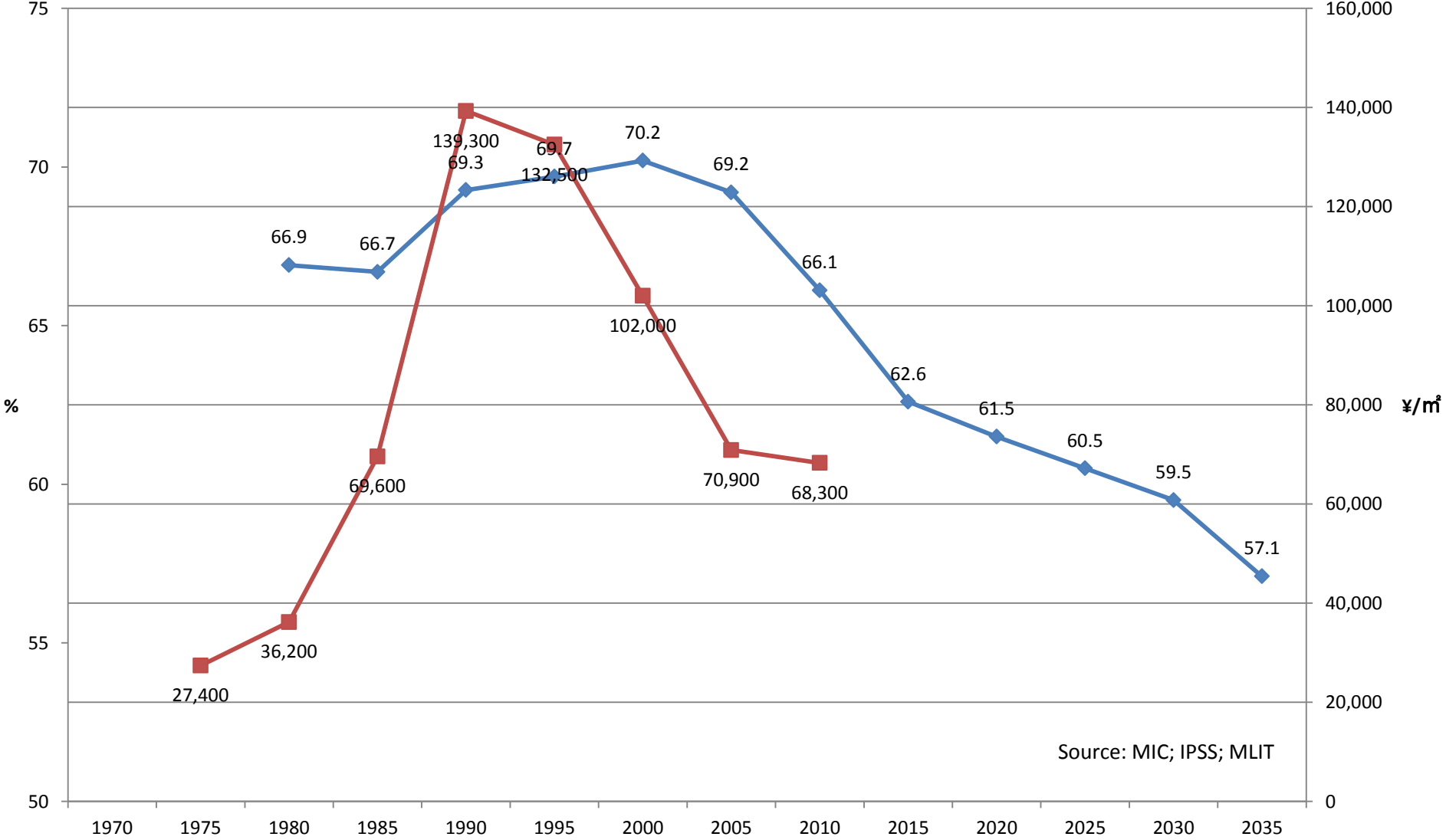
Ogose



Source: MIC; IPSS; MLIT

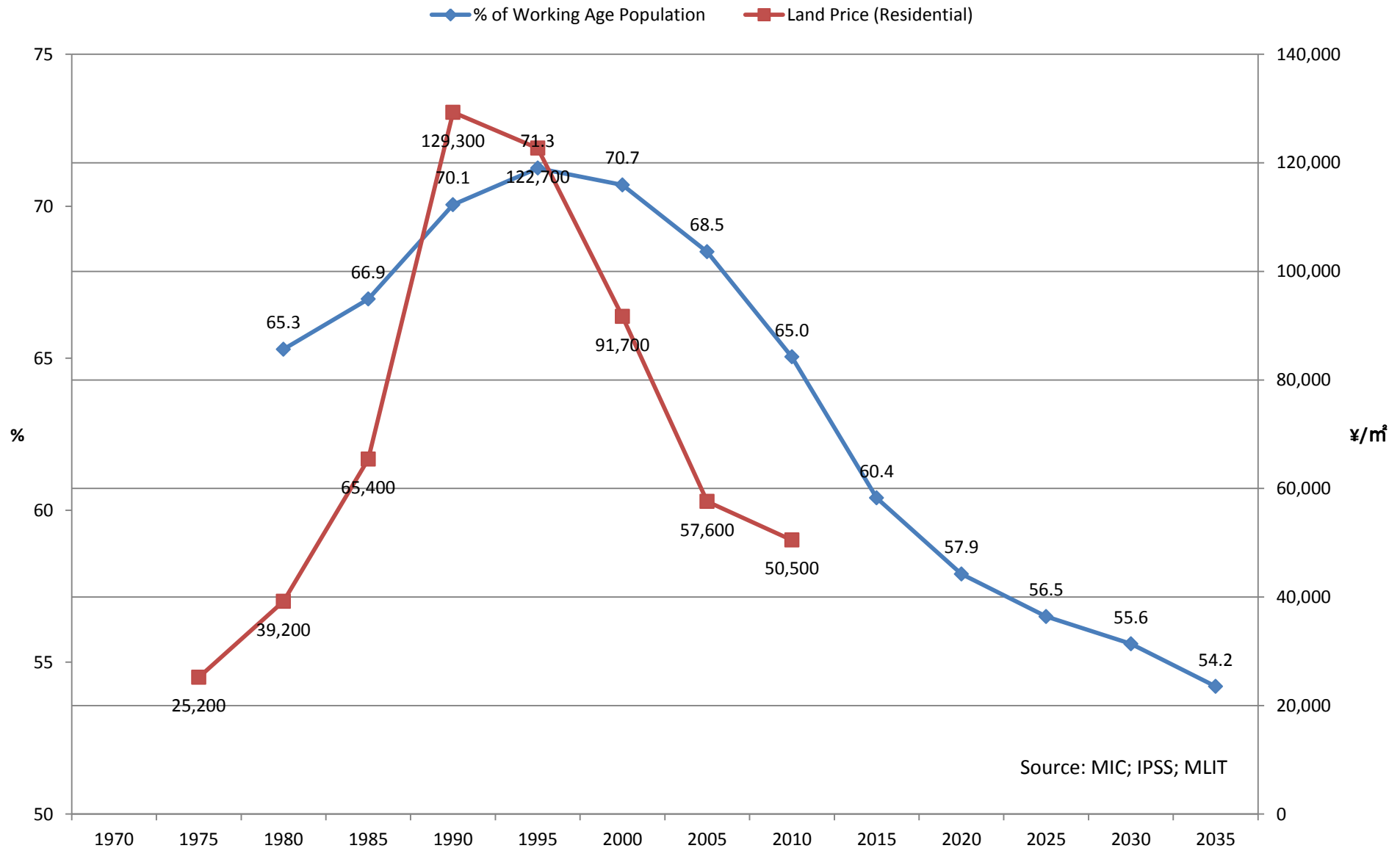
Namegawa

◆ % of Working Age Population ■ Land Price (Residential)



Source: MIC; IPSS; MLIT

Ranzan

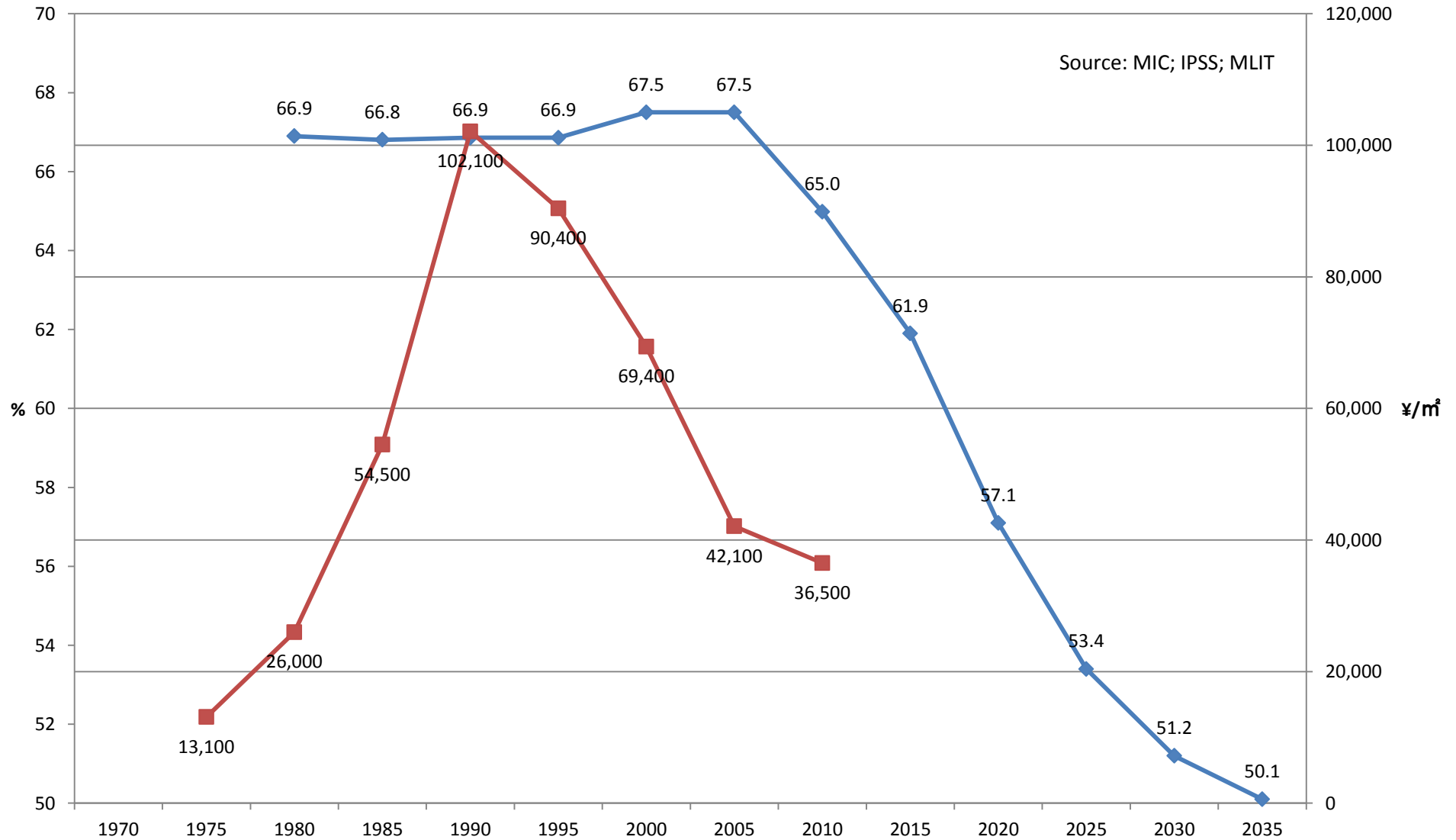


Source: MIC; IPSS; MLIT

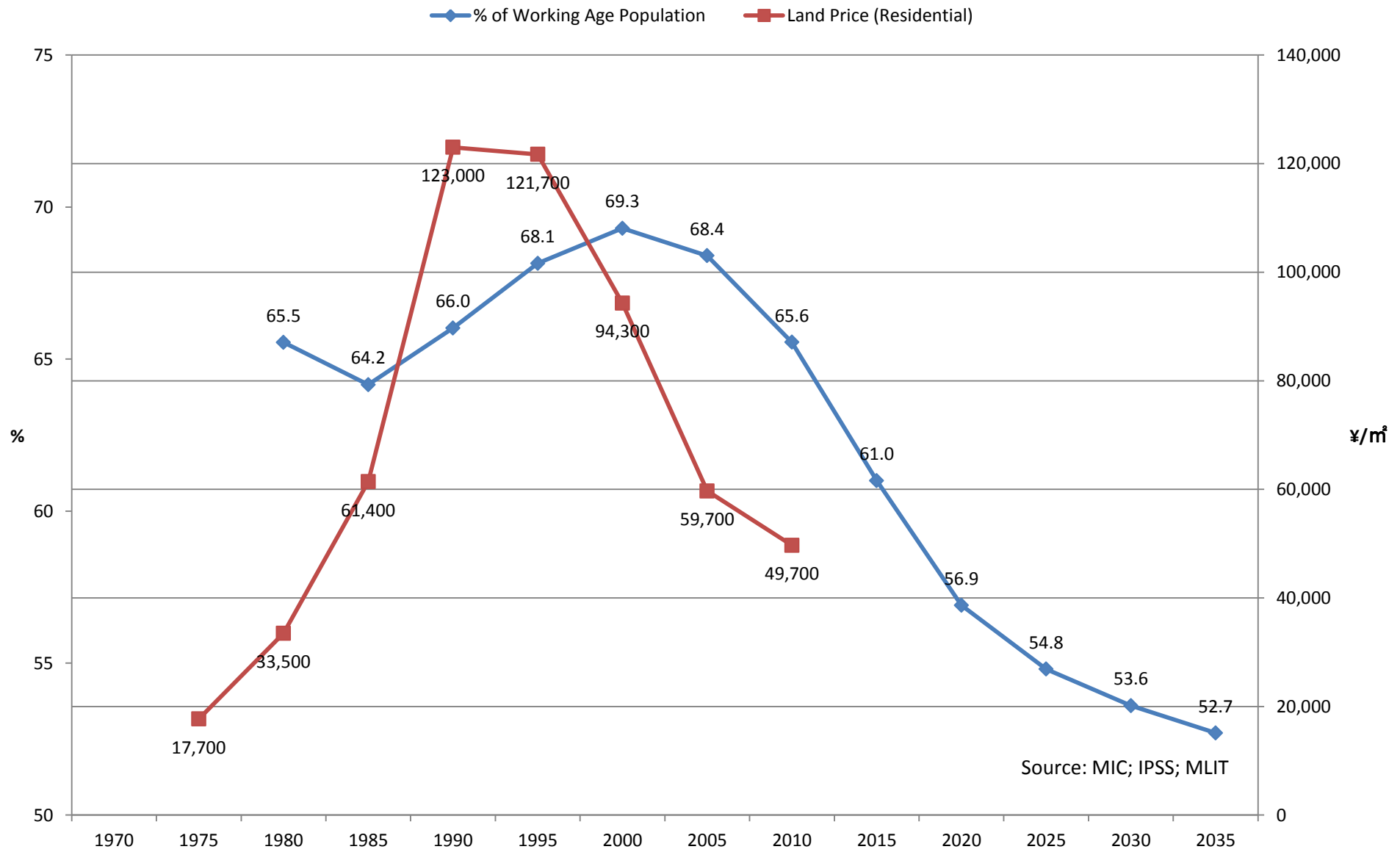
Ogawa

◆ % of Working Age Population ■ Land Price (Residential)

Source: MIC; IPSS; MLIT

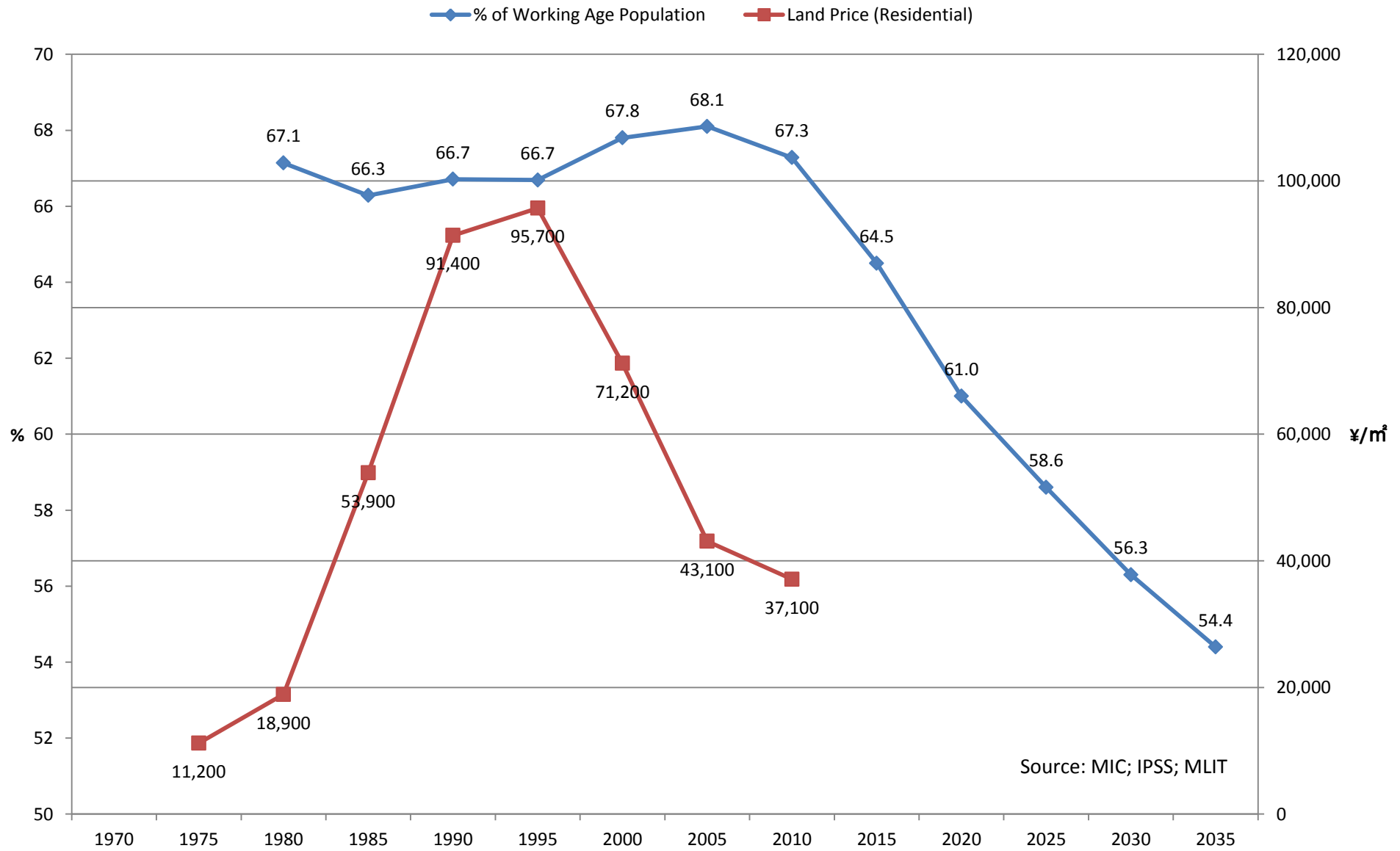


Kawajima



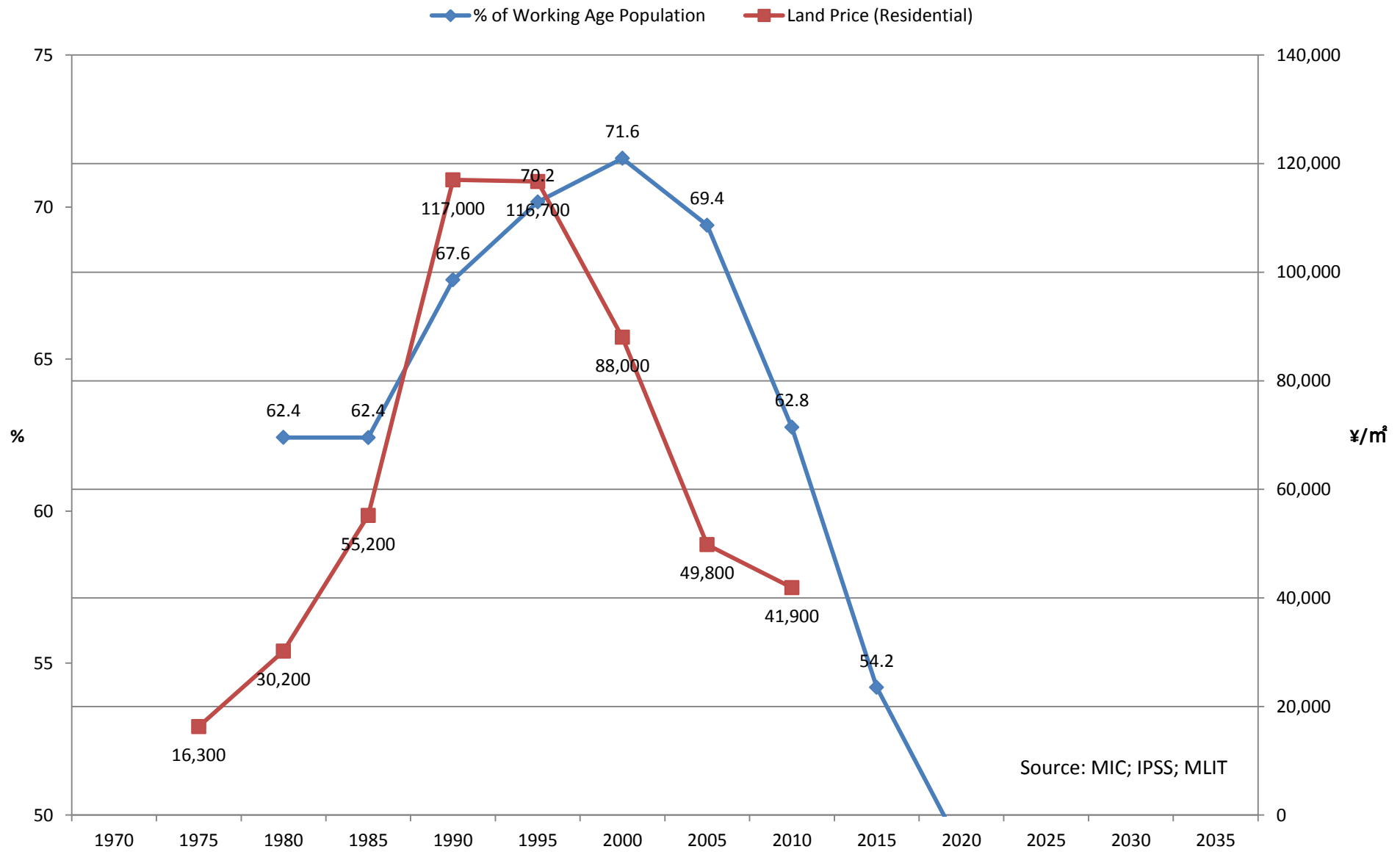
Source: MIC; IPSS; MLIT

Yoshimi



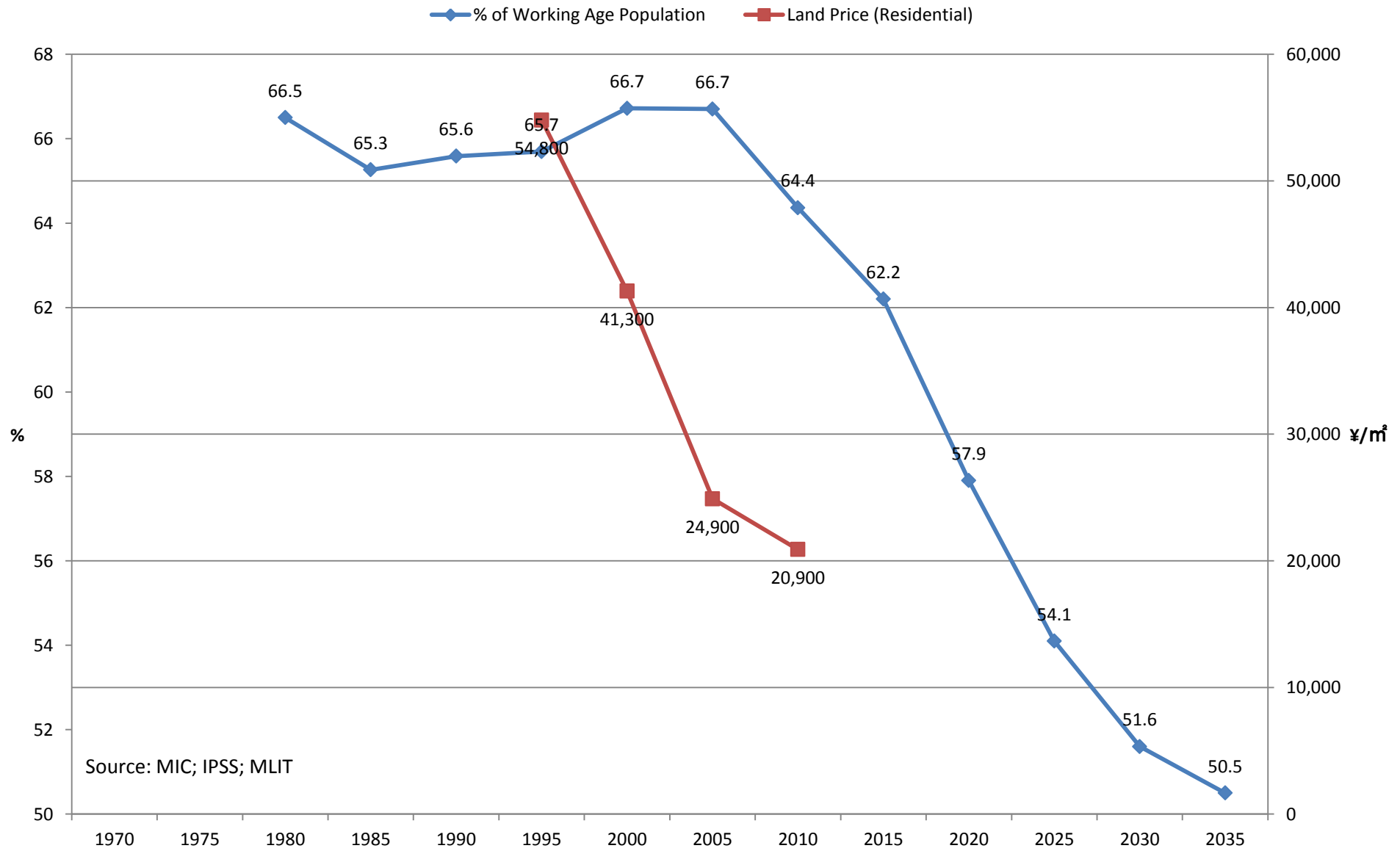
Source: MIC; IPSS; MLIT

Hatoyama



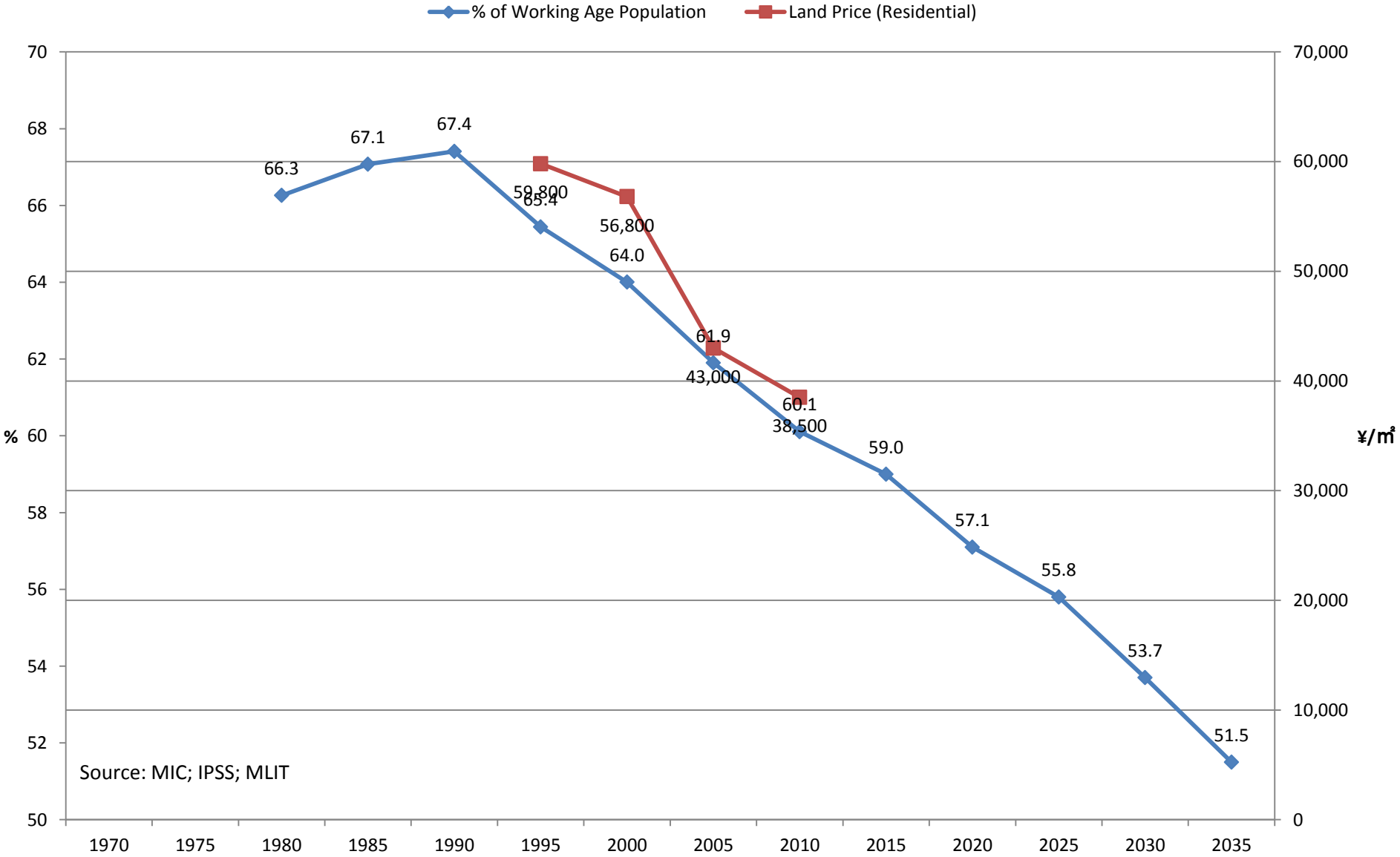
Source: MIC; IPSS; MLIT

Tokigawa



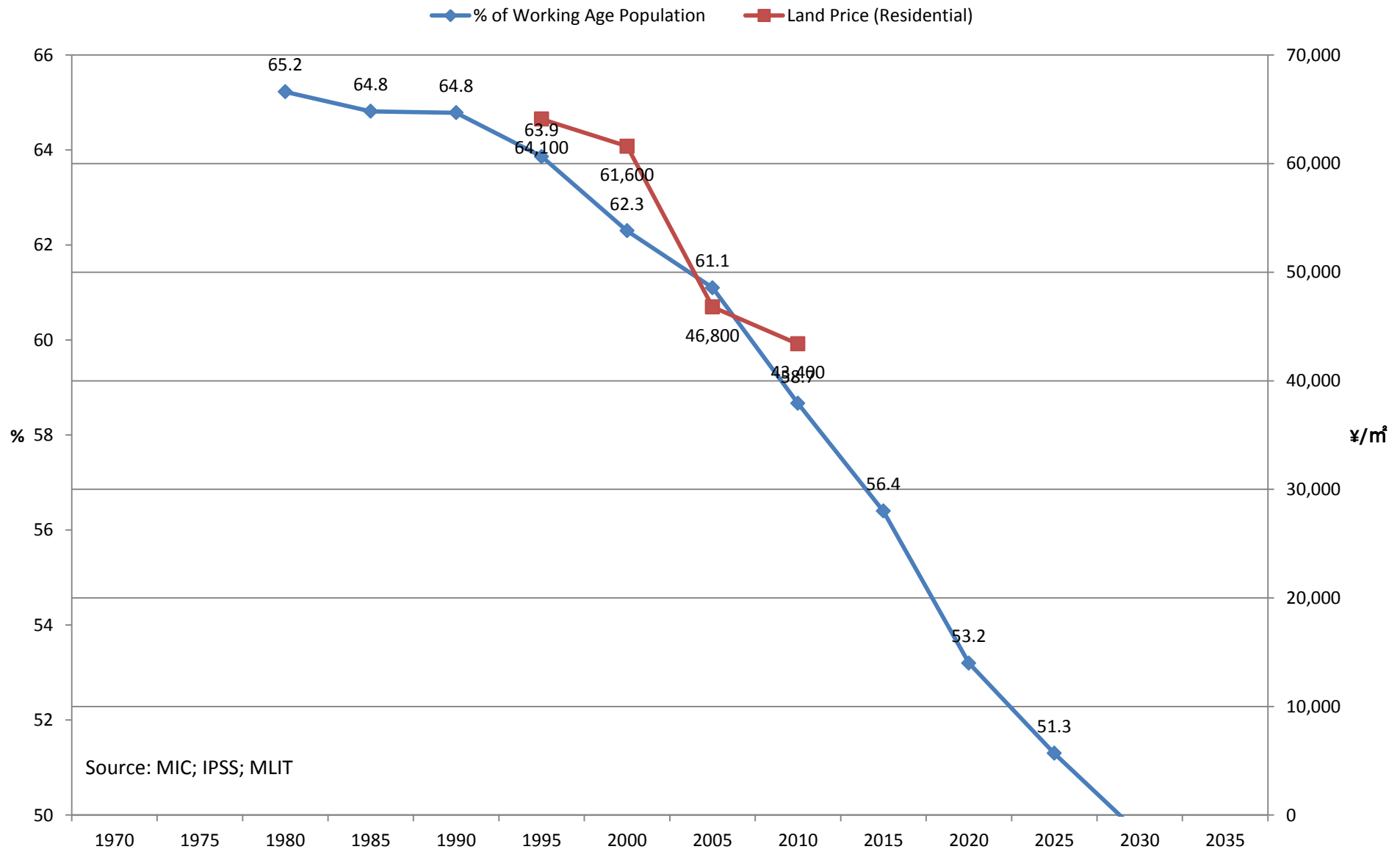
Source: MIC; IPSS; MLIT

Yokoze



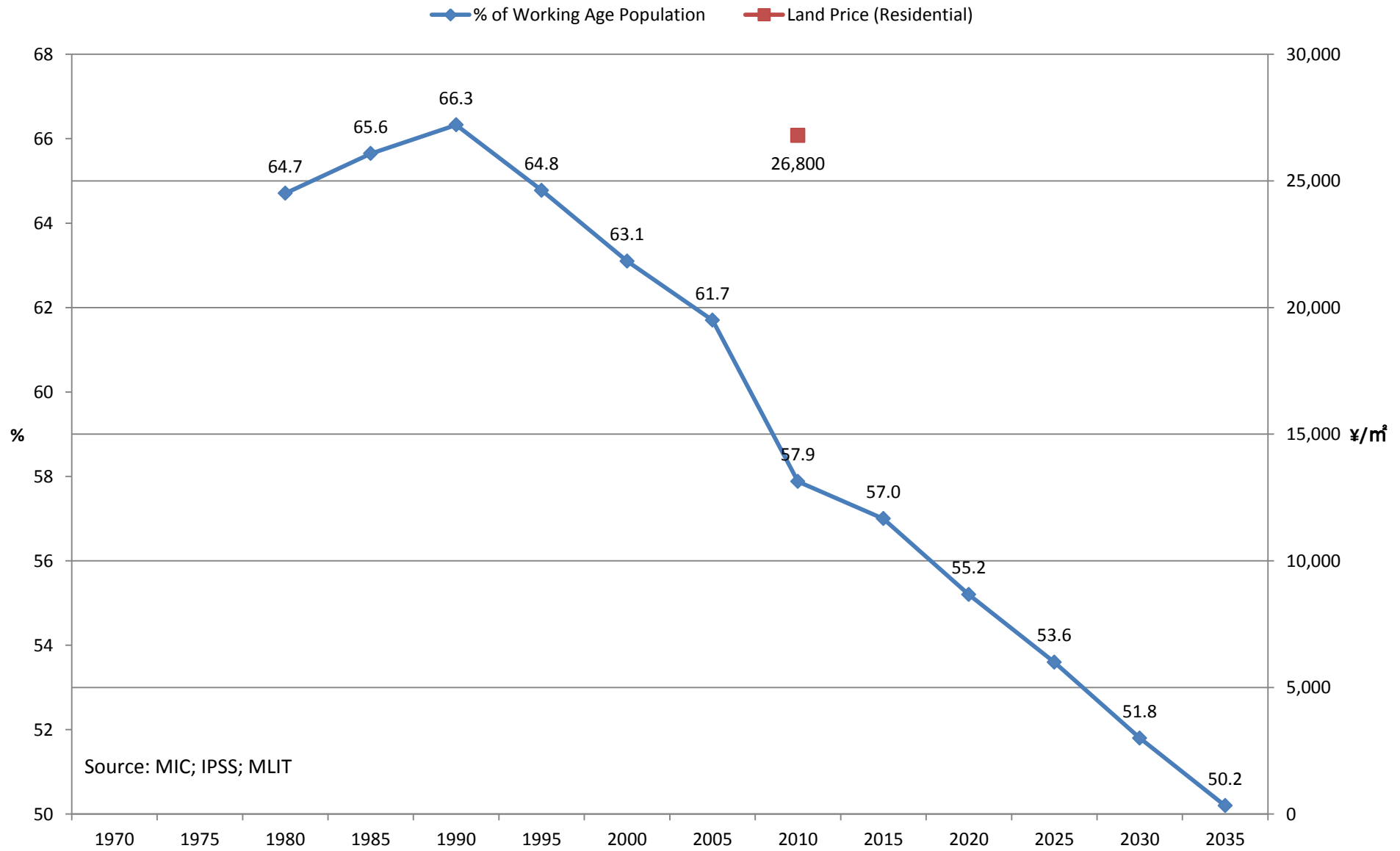
Source: MIC; IPSS; MLIT

Minano



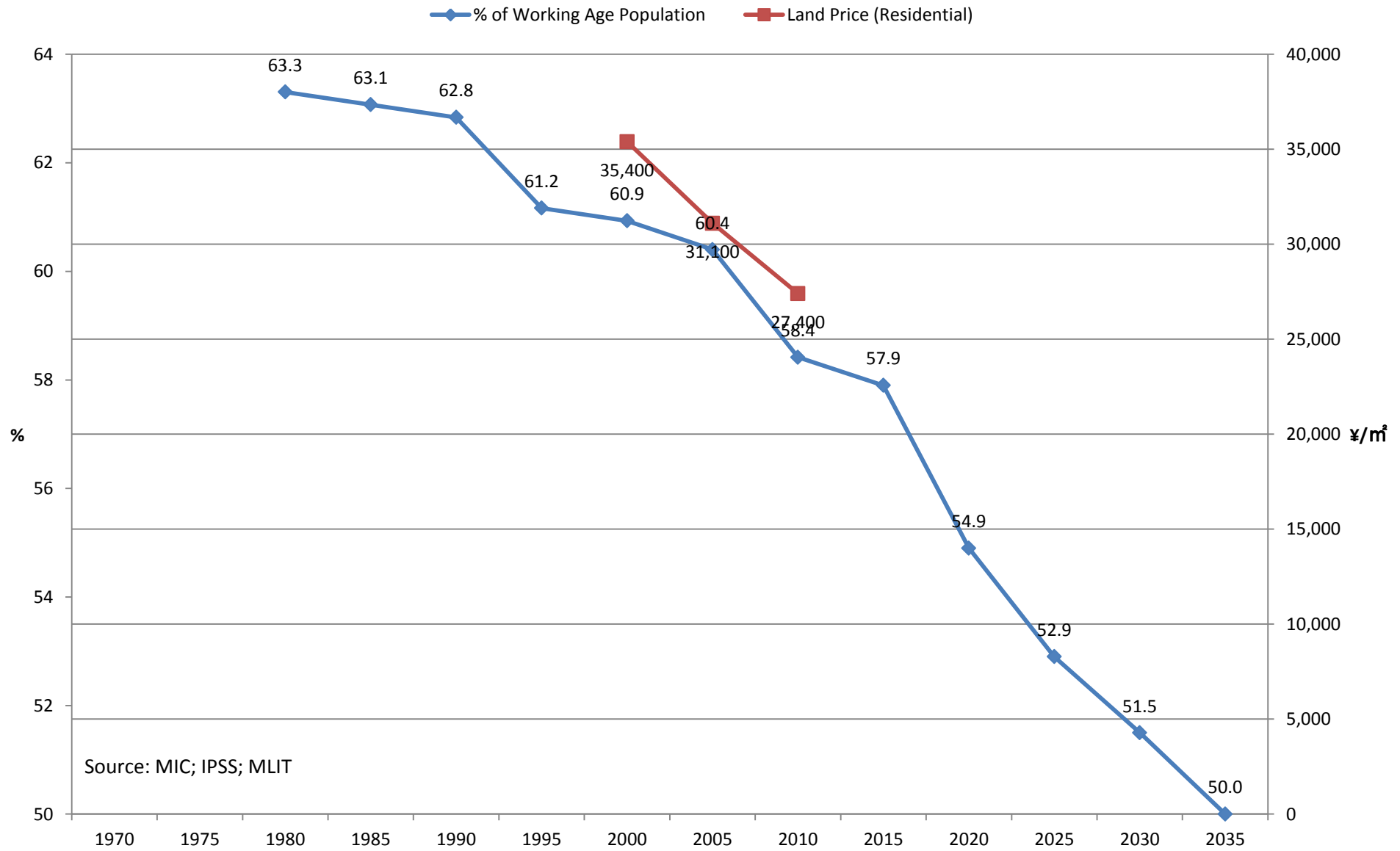
Source: MIC; IPSS; MLIT

Nagatoro



Source: MIC; IPSS; MLIT

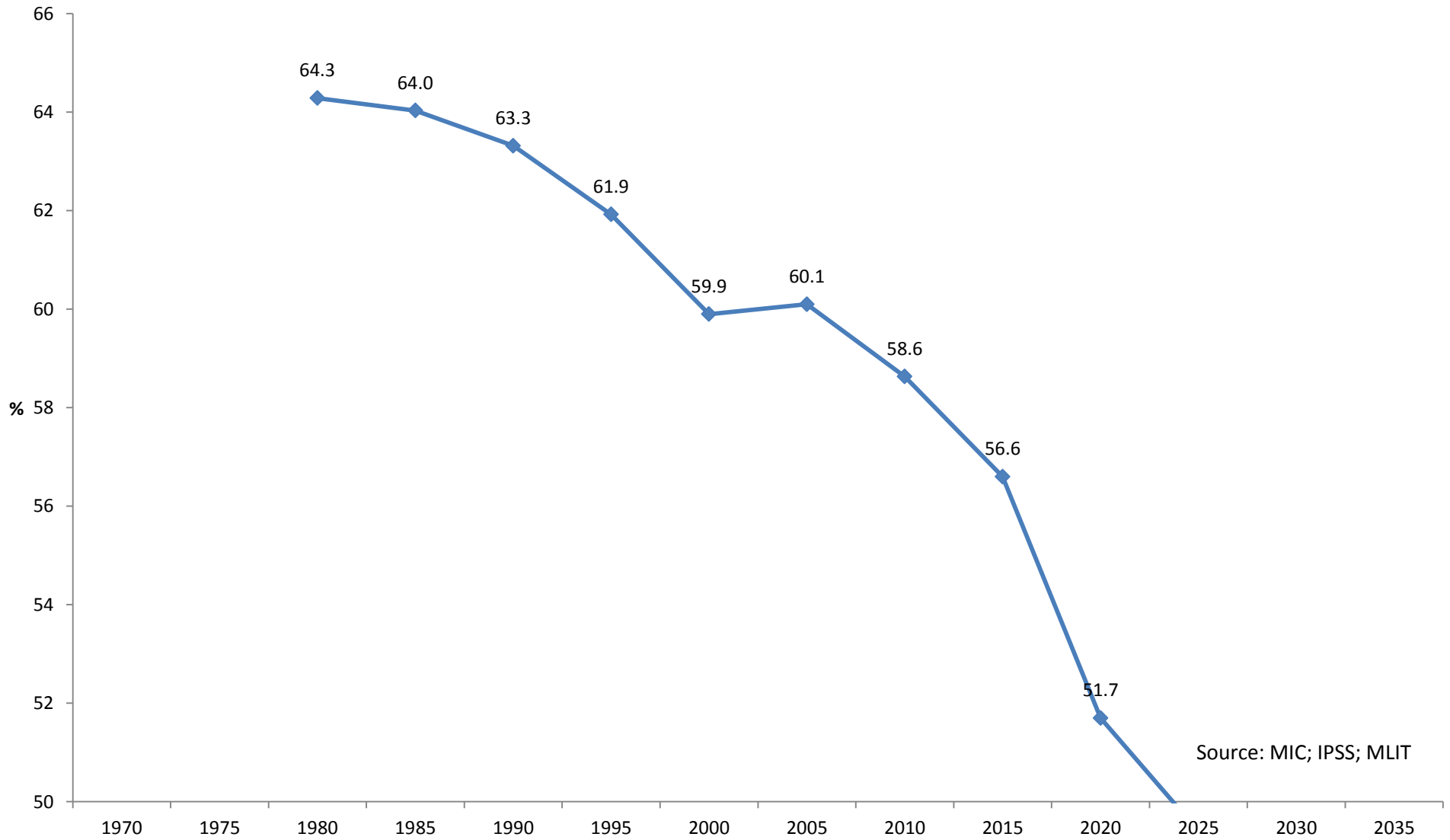
Ogano



Source: MIC; IPSS; MLIT

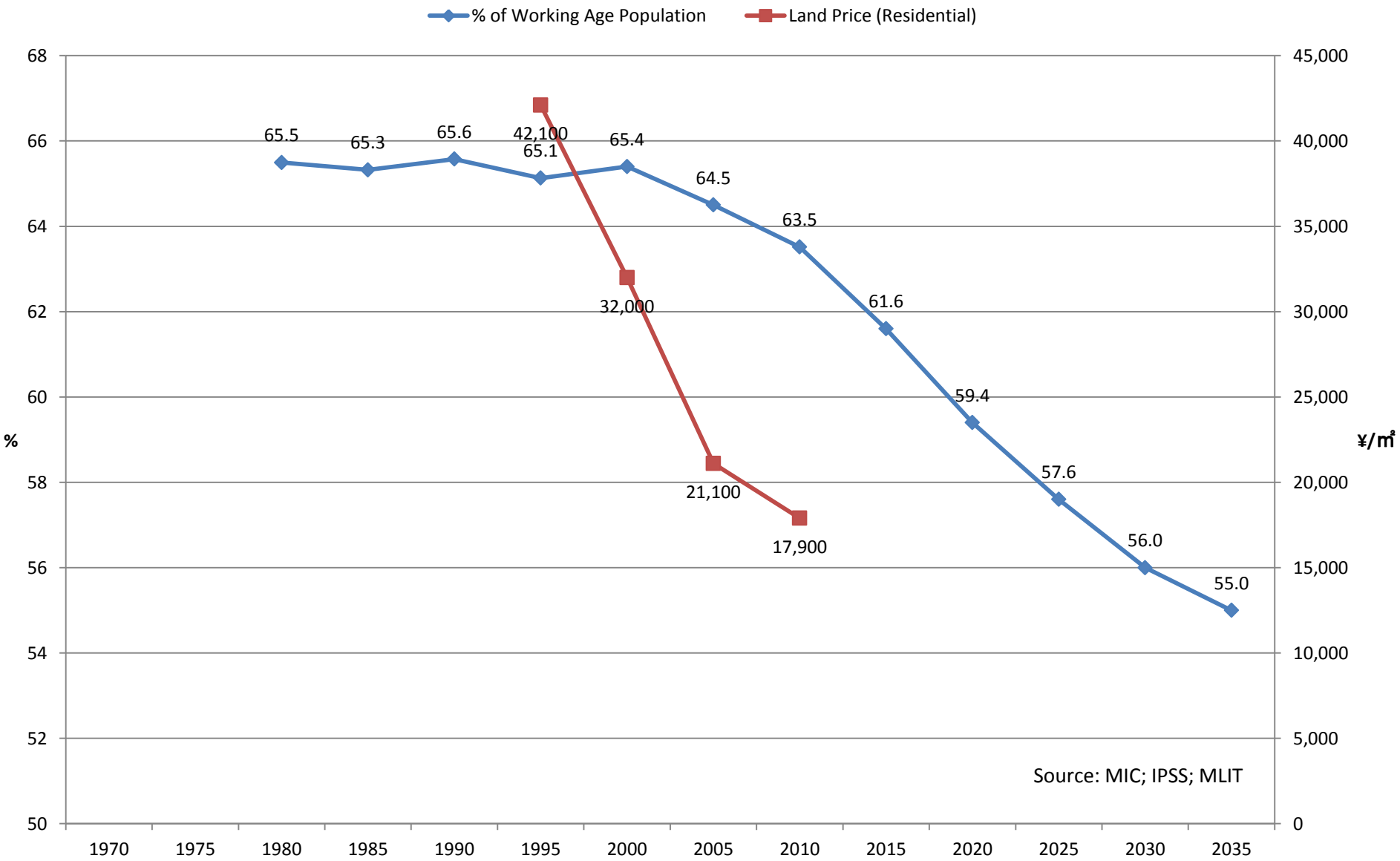
Higashichichibu

◆ % of Working Age Population



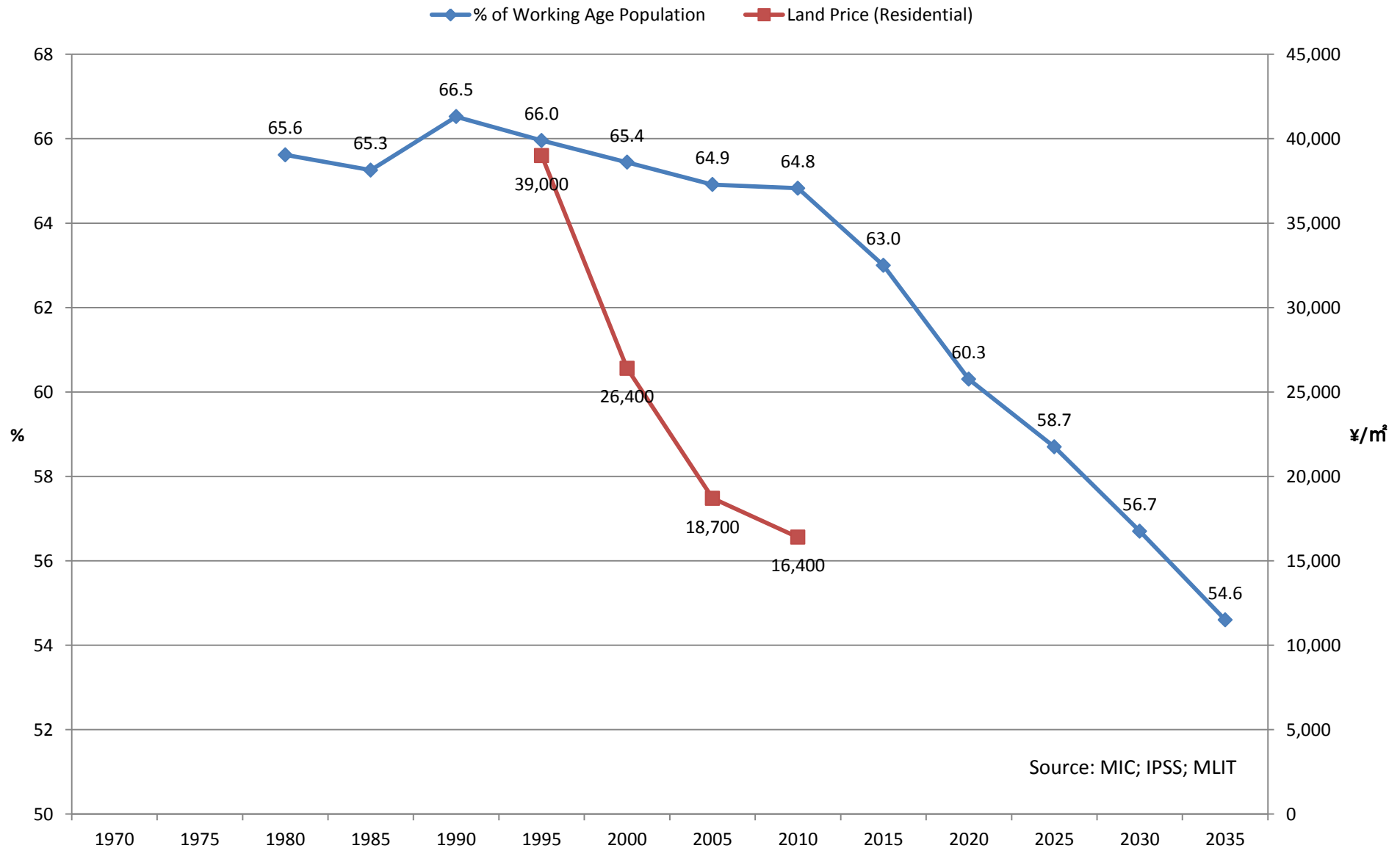
Source: MIC; IPSS; MLIT

Misato T.

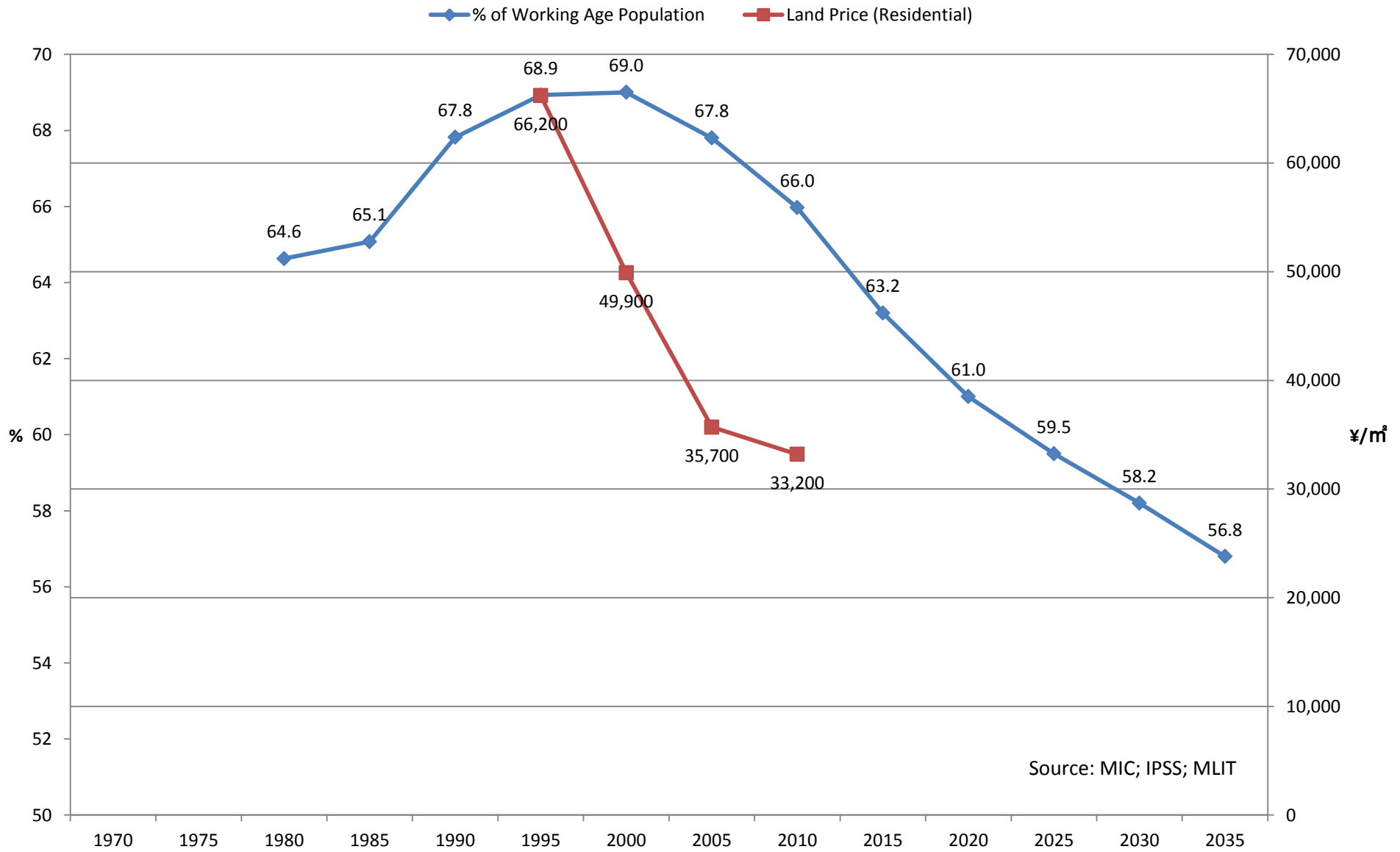


Source: MIC; IPSS; MLIT

Kamikawa

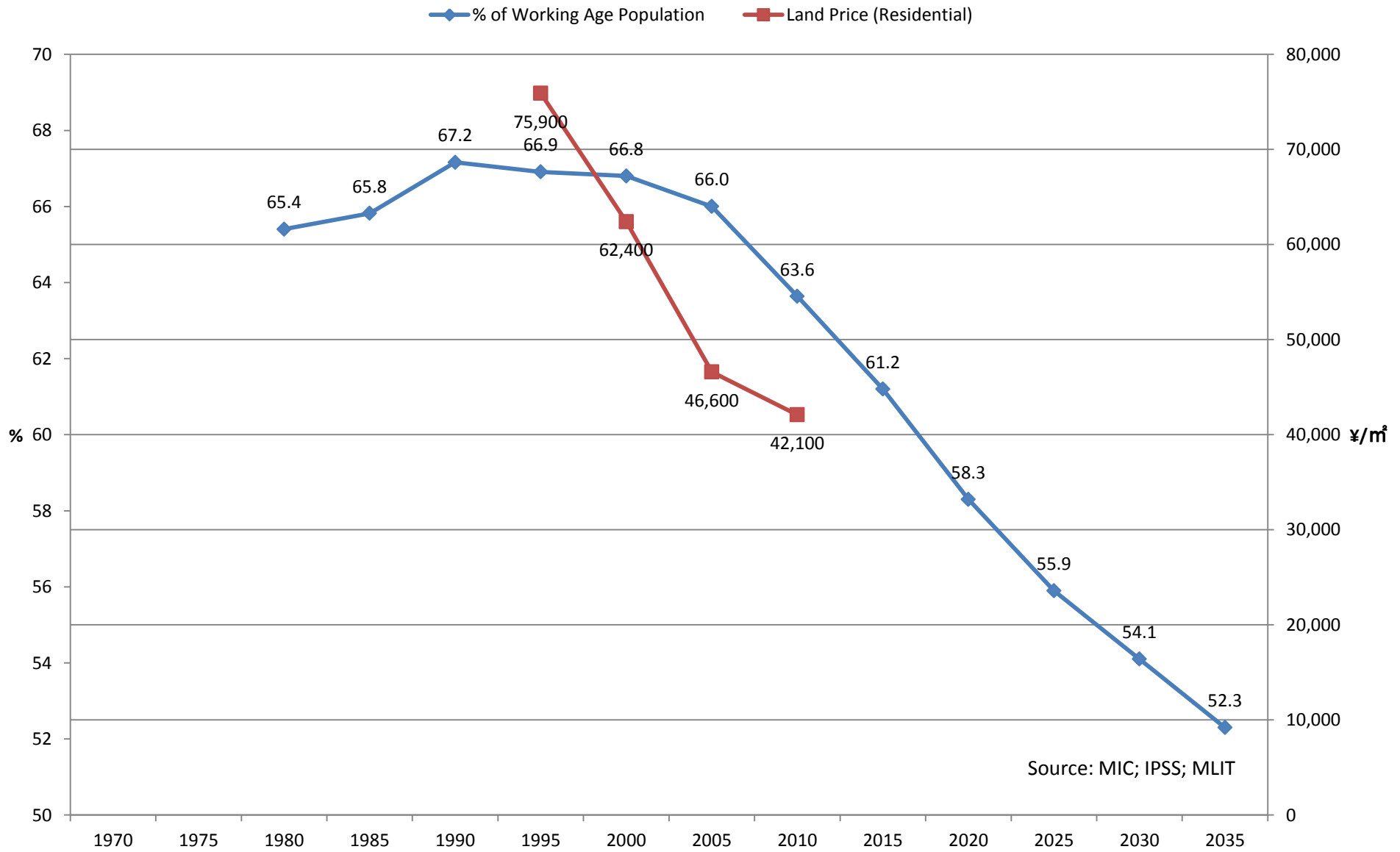


Kamisato

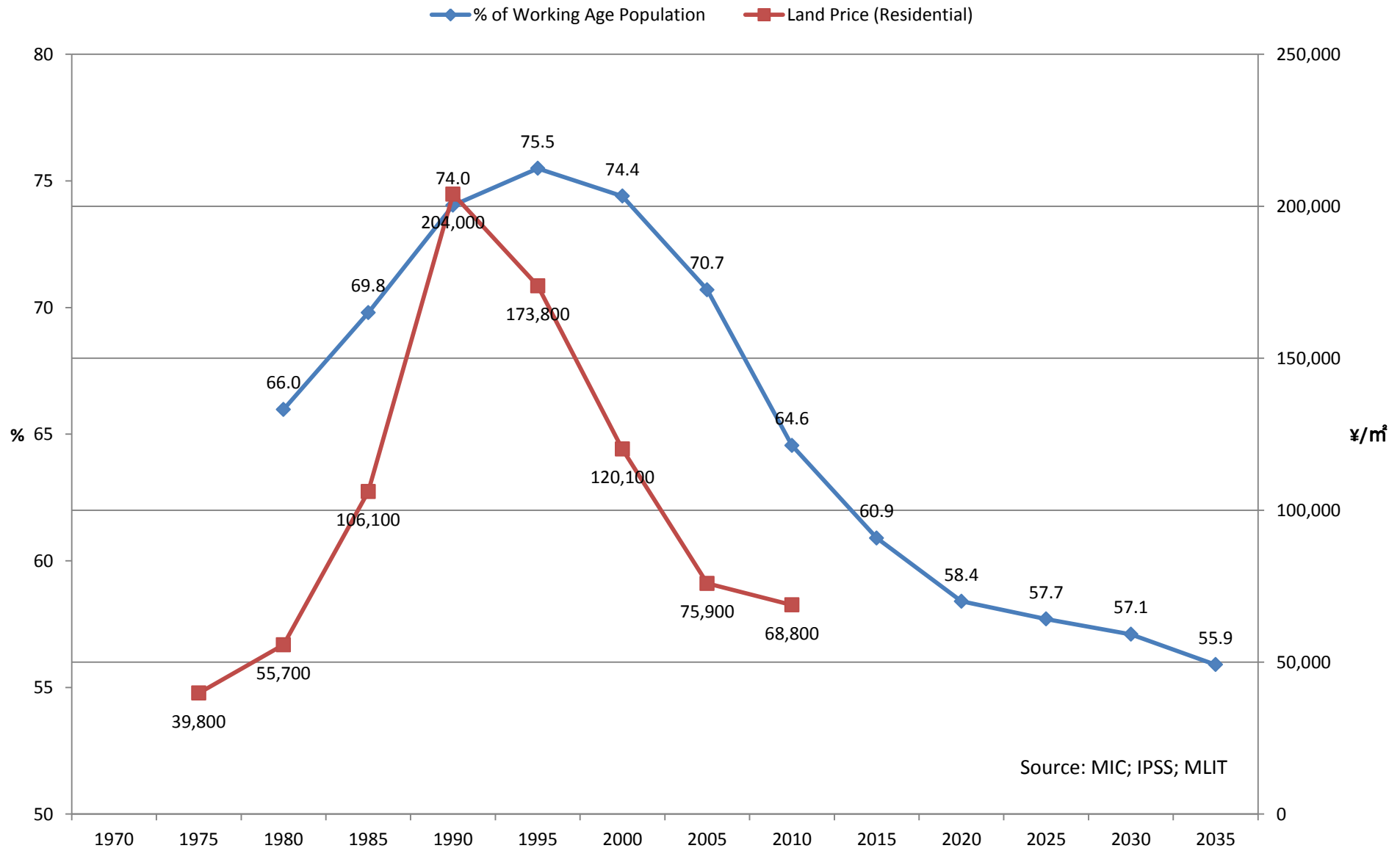


Source: MIC; IPSS; MLIT

Yorii

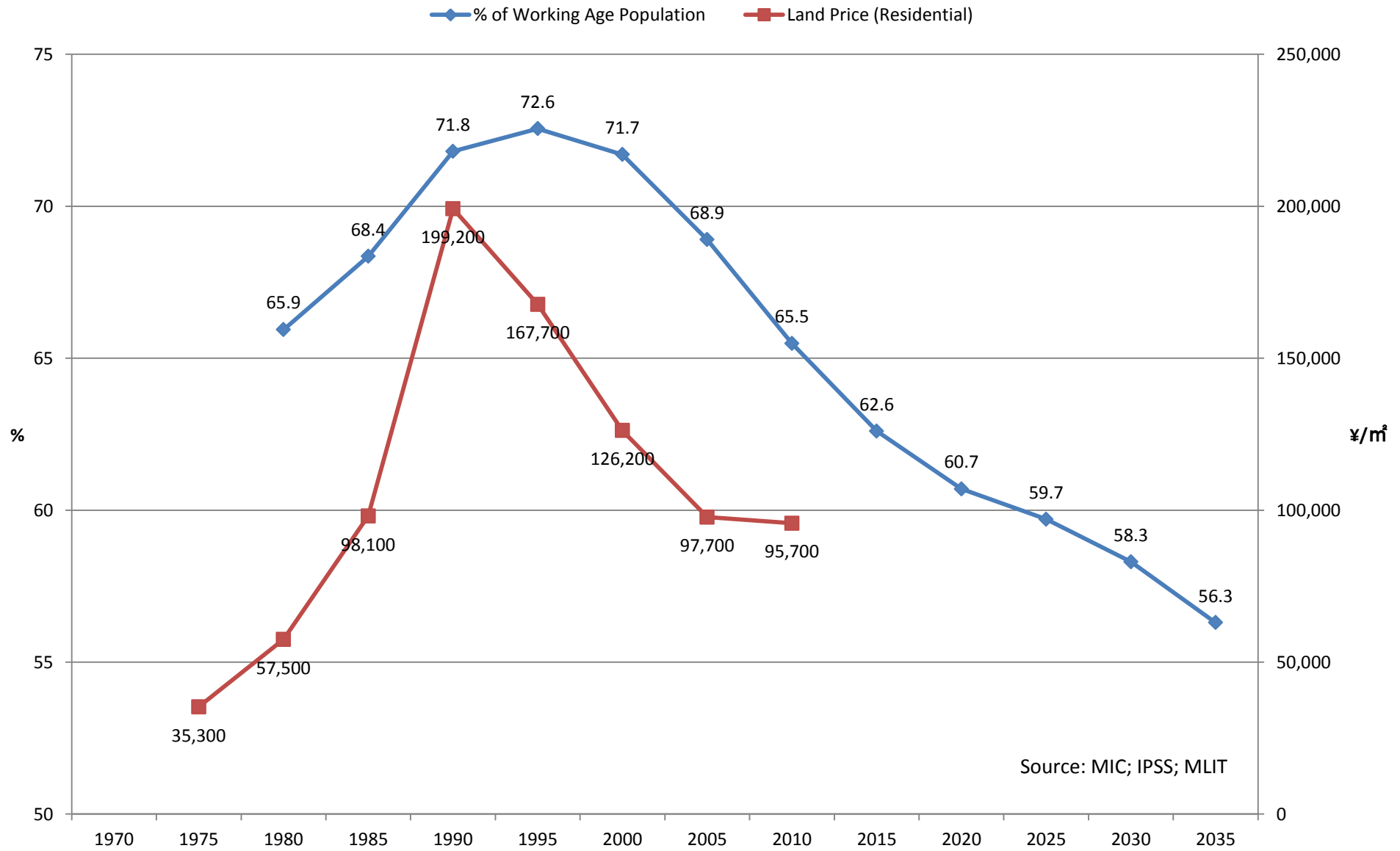


Miyashiro



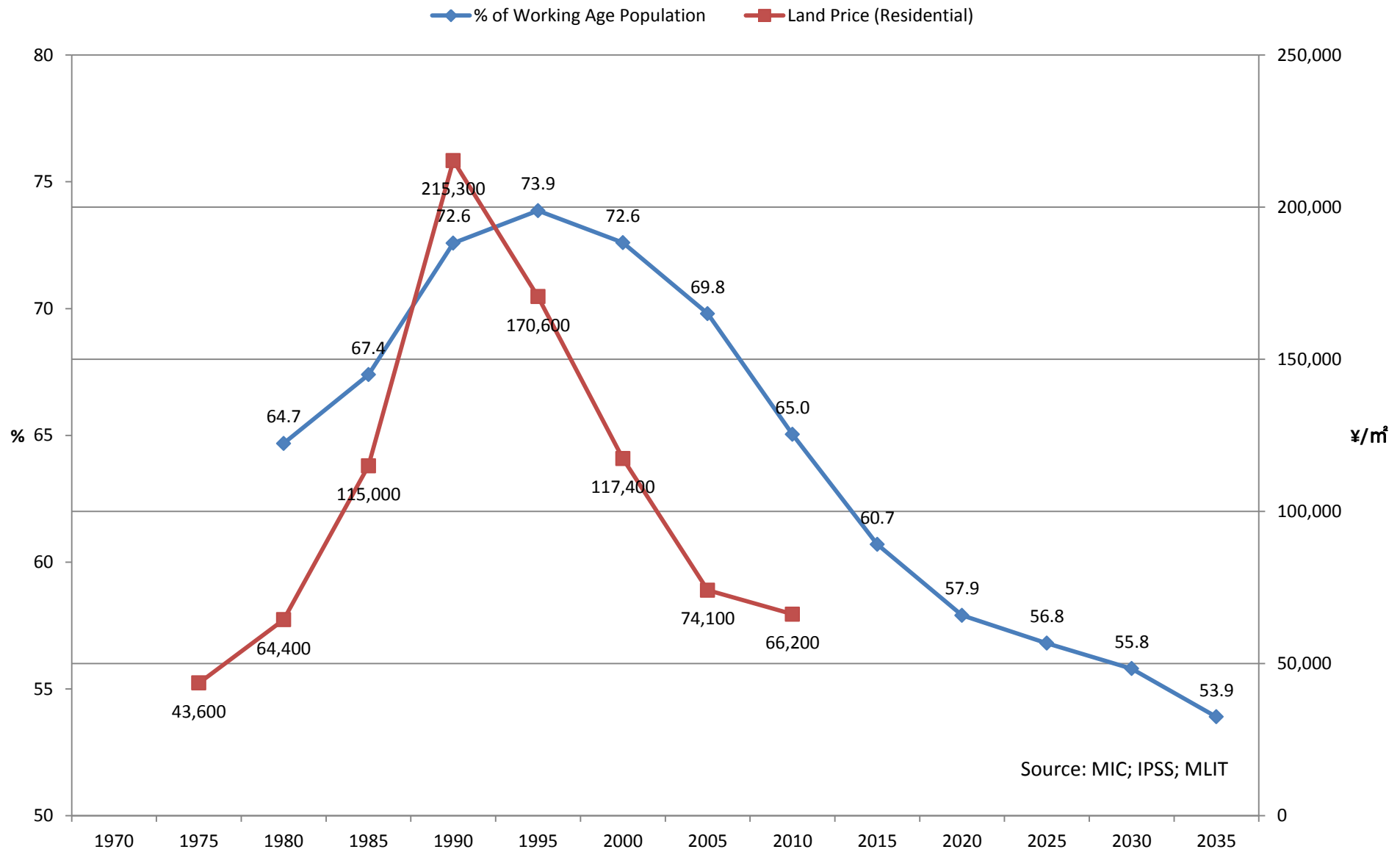
Source: MIC; IPSS; MLIT

Shiraoka



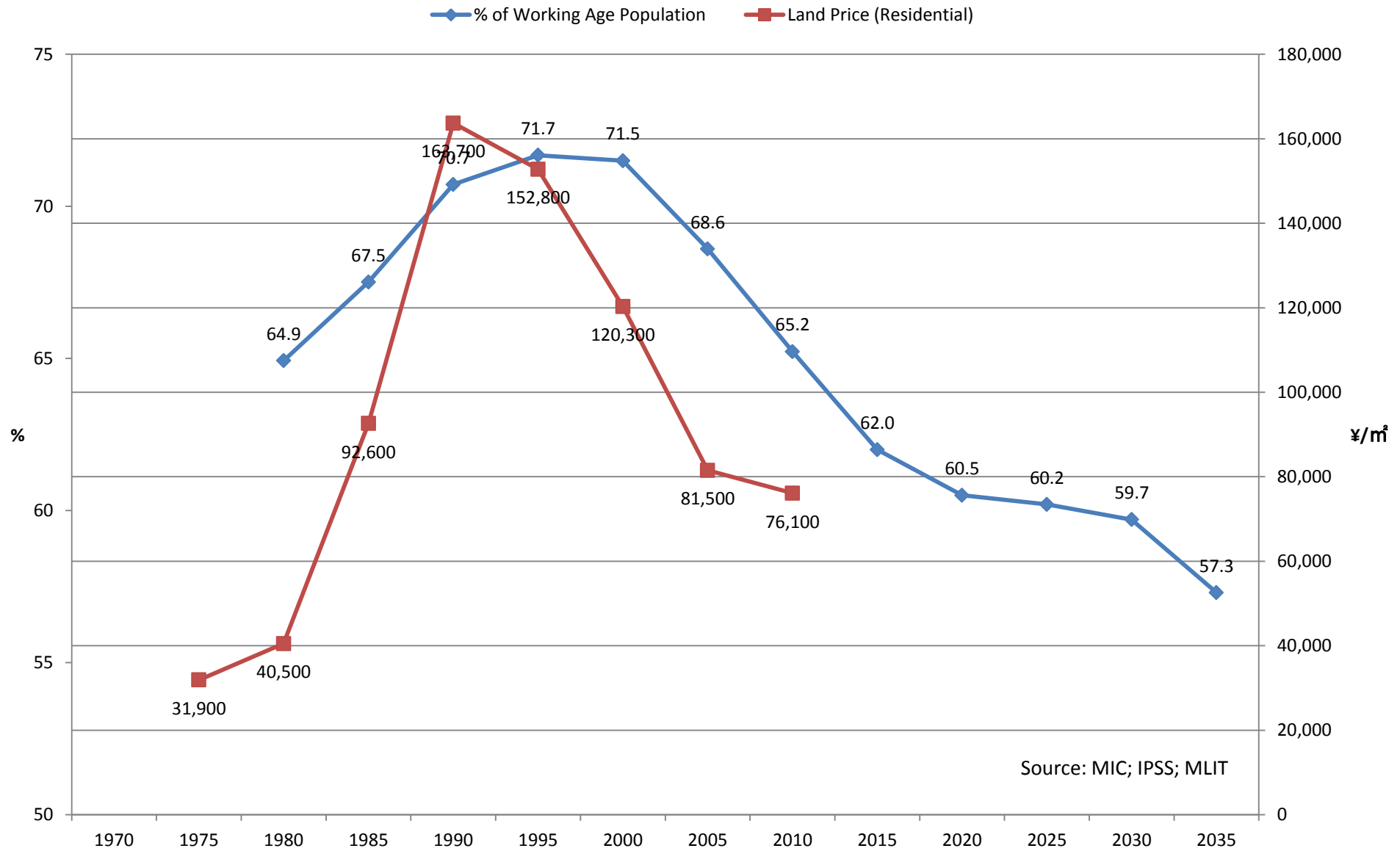
Source: MIC; IPSS; MLIT

Sugito



Source: MIC; IPSS; MLIT

Matsubushi



Source: MIC; IPSS; MLIT