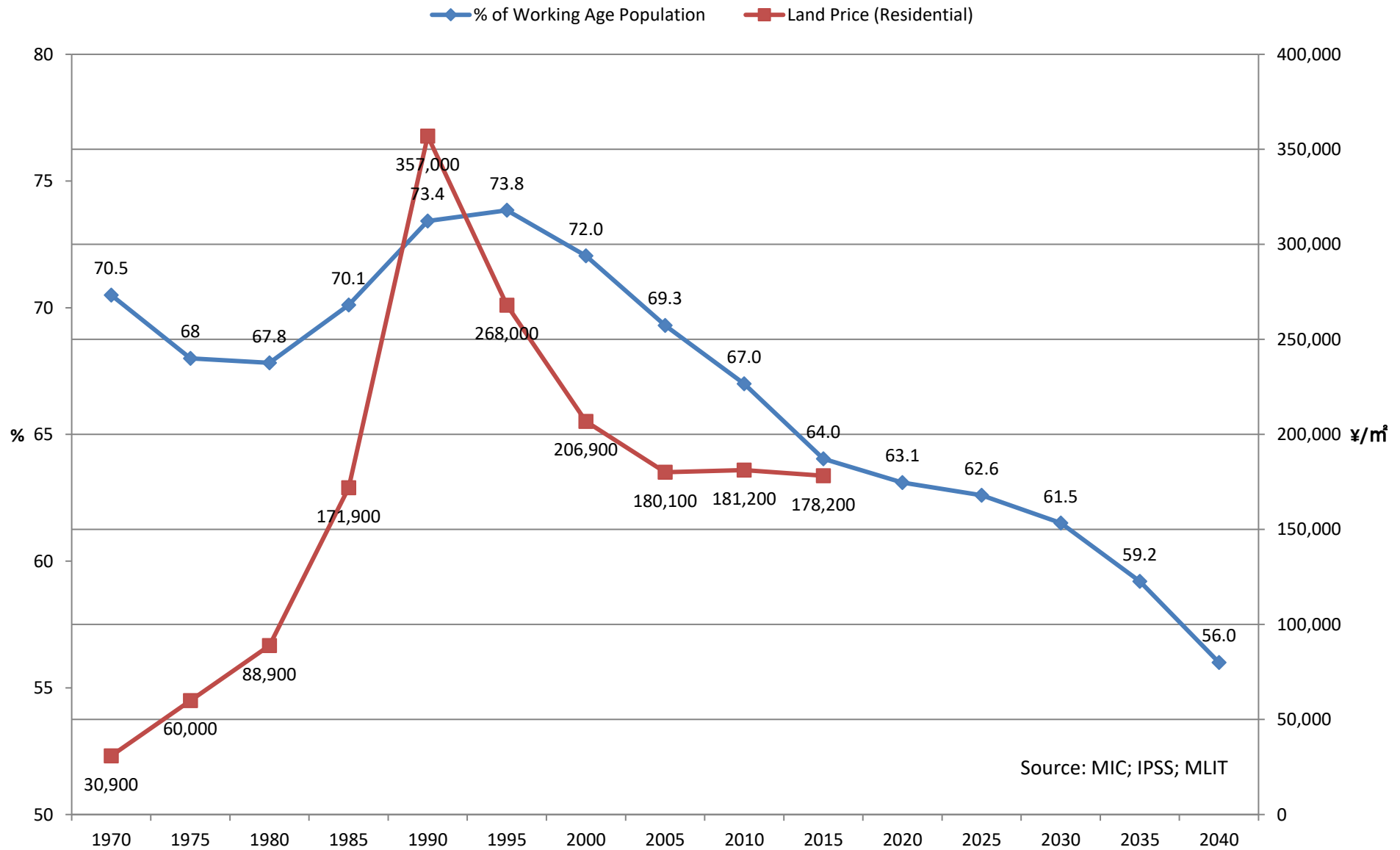
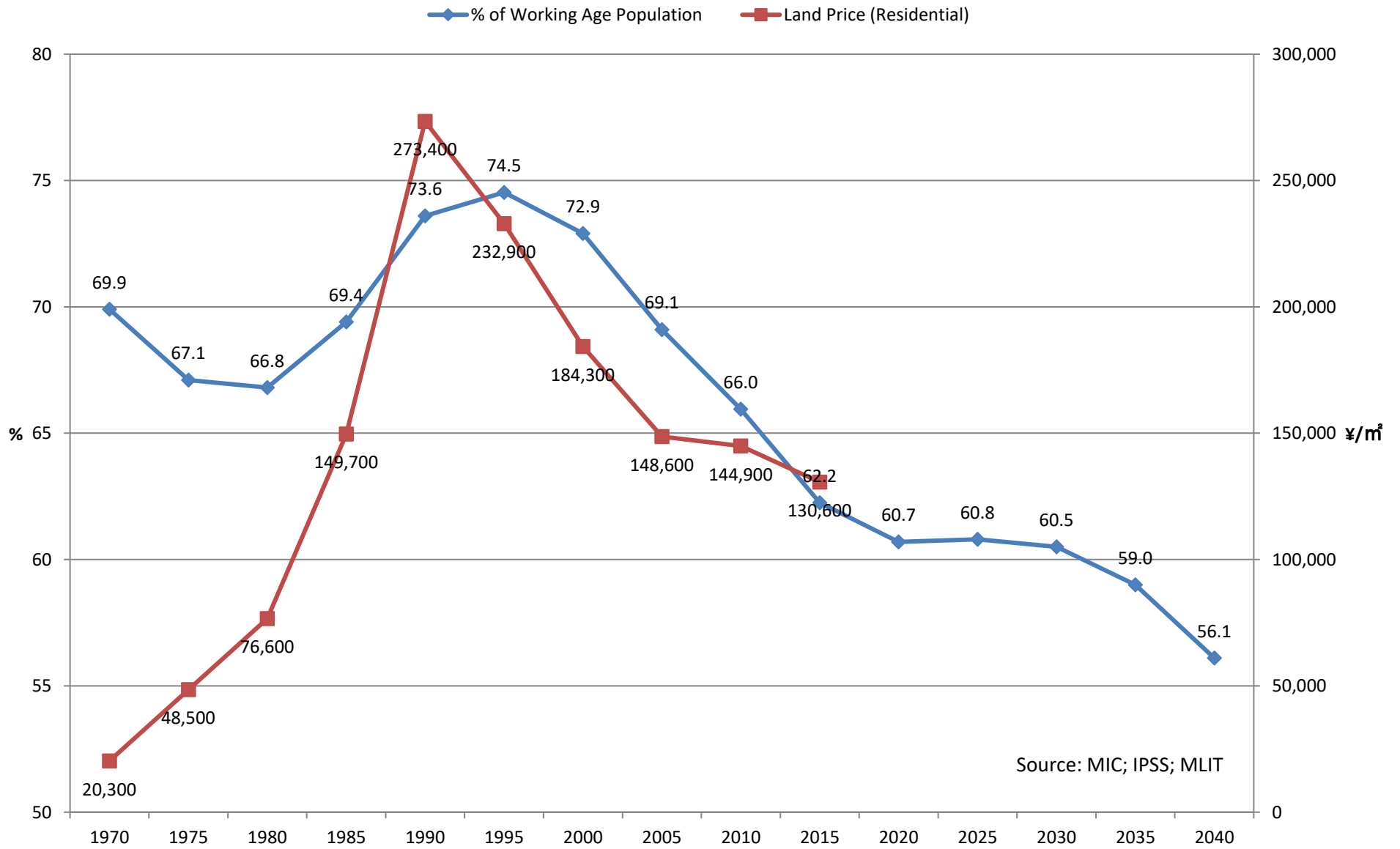


# Saitama C.

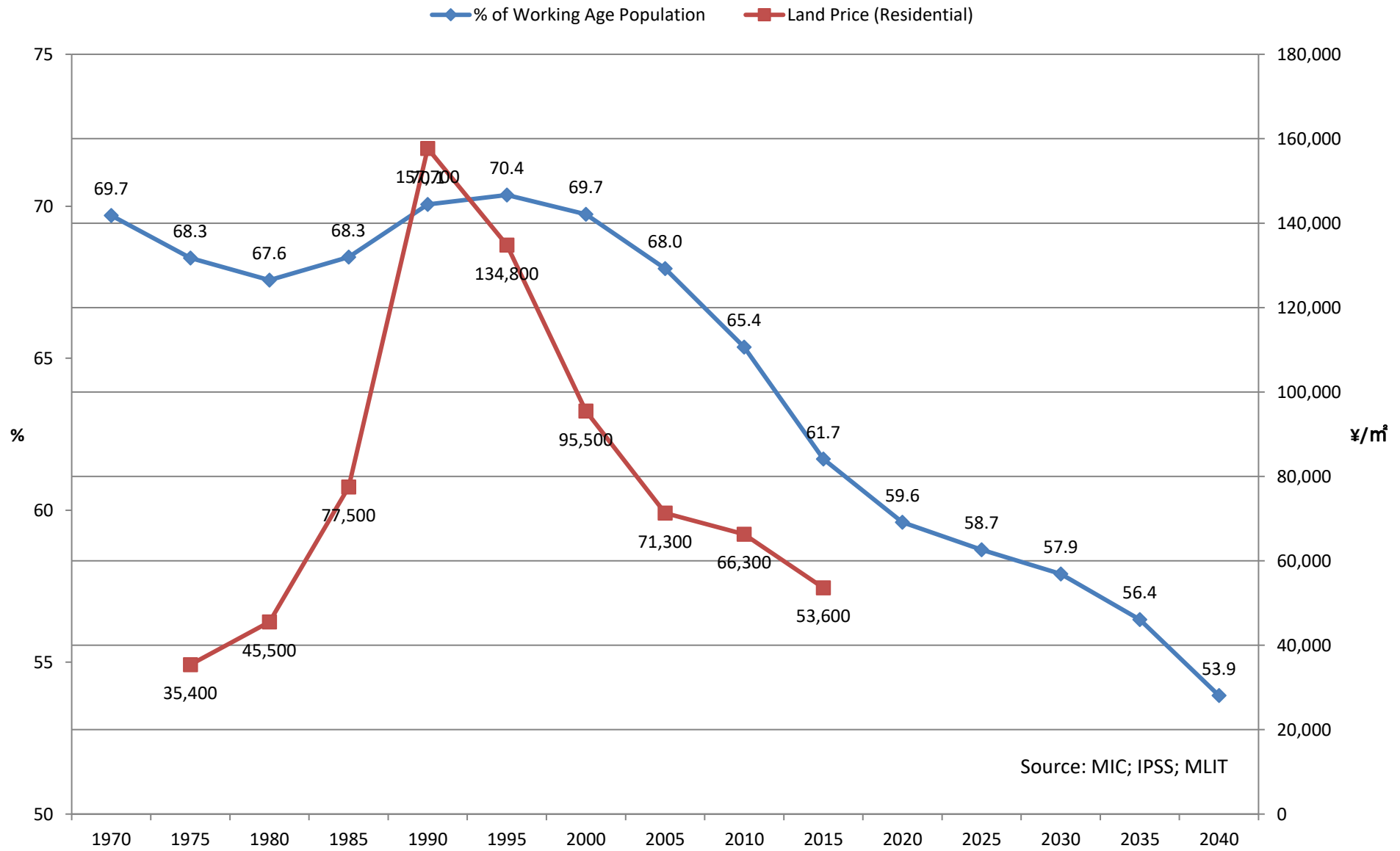


# Kawagoe



Source: MIC; IPSS; MLIT

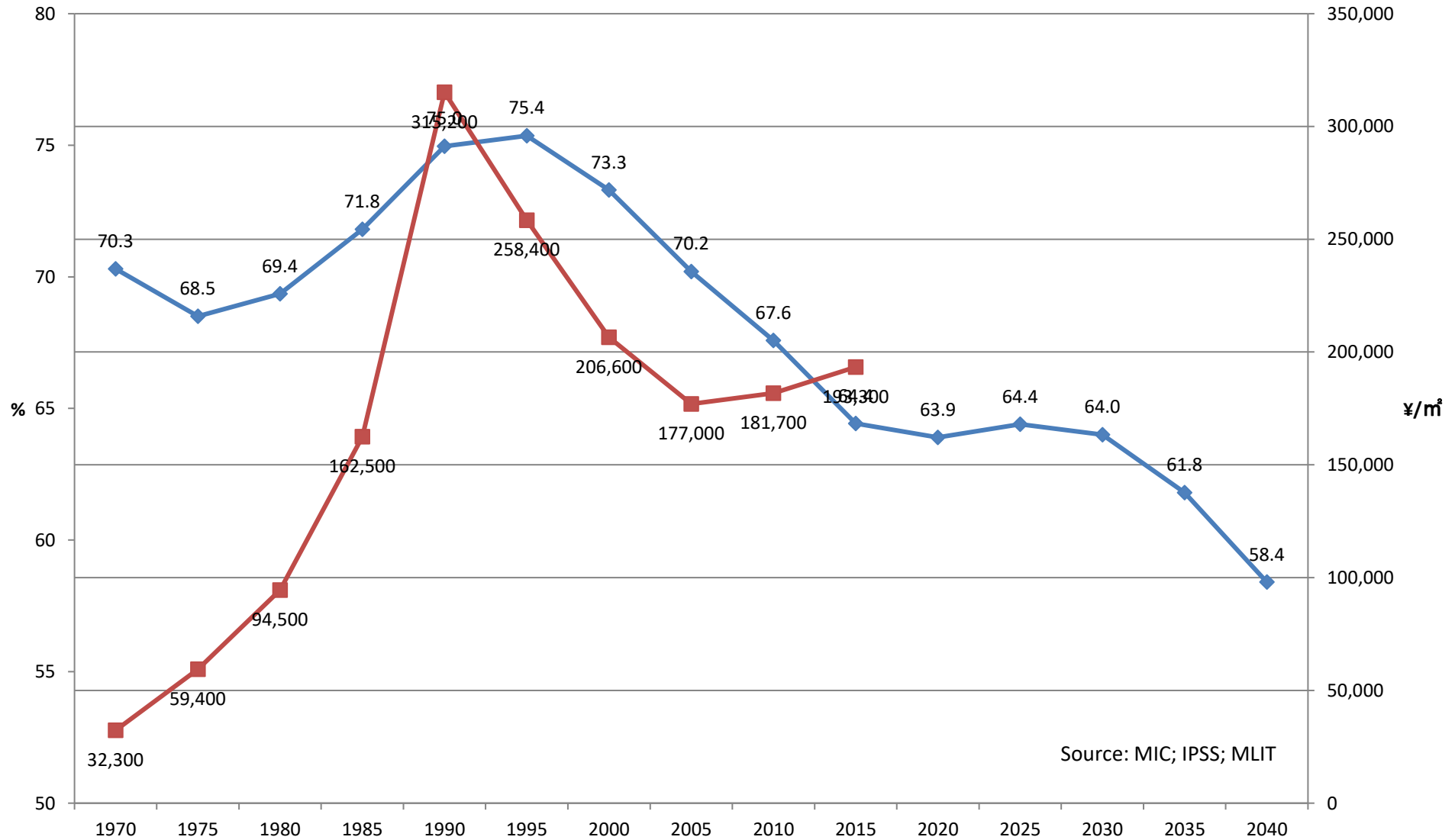
# Kumagaya



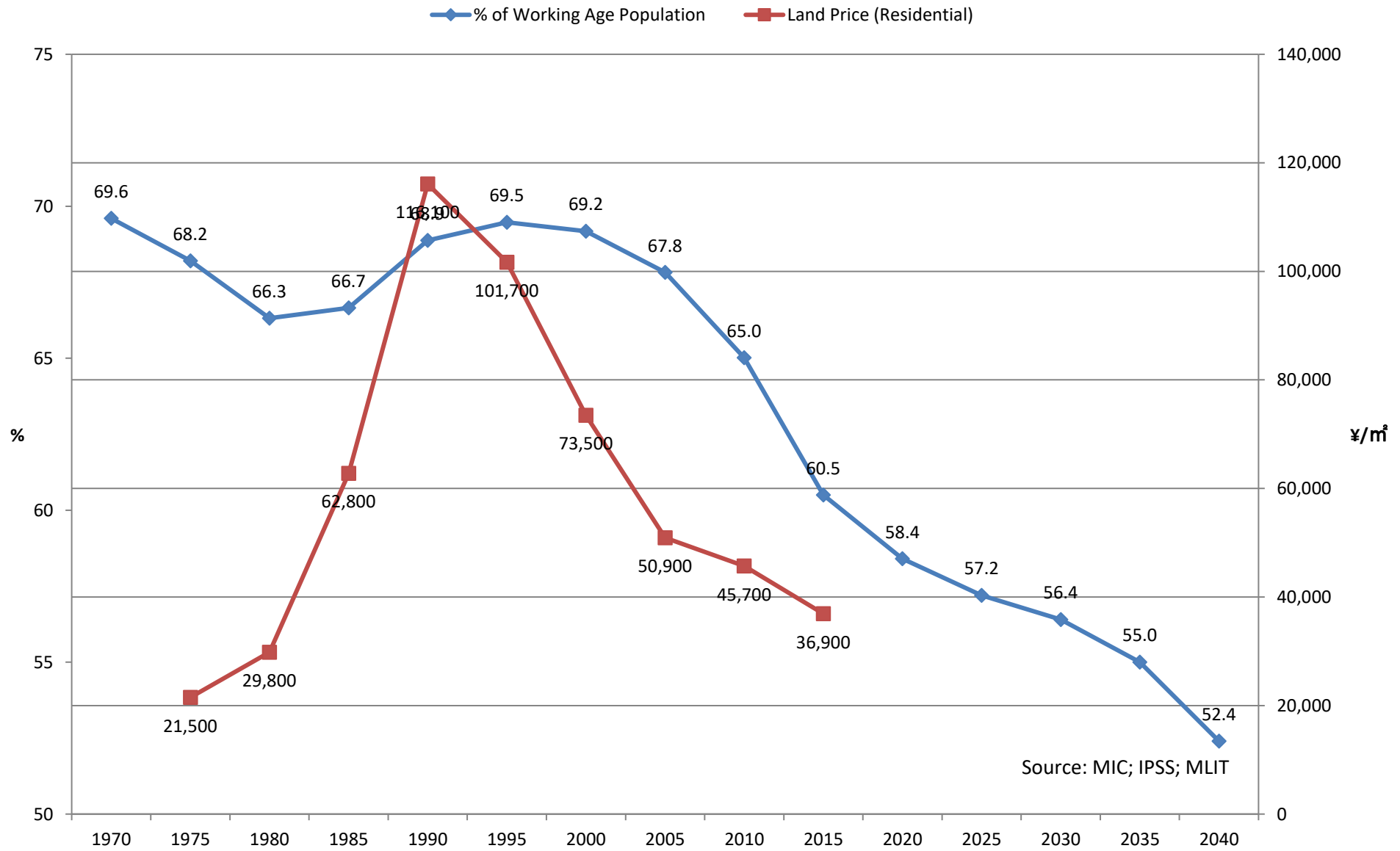
Source: MIC; IPSS; MLIT

# Kawaguchi

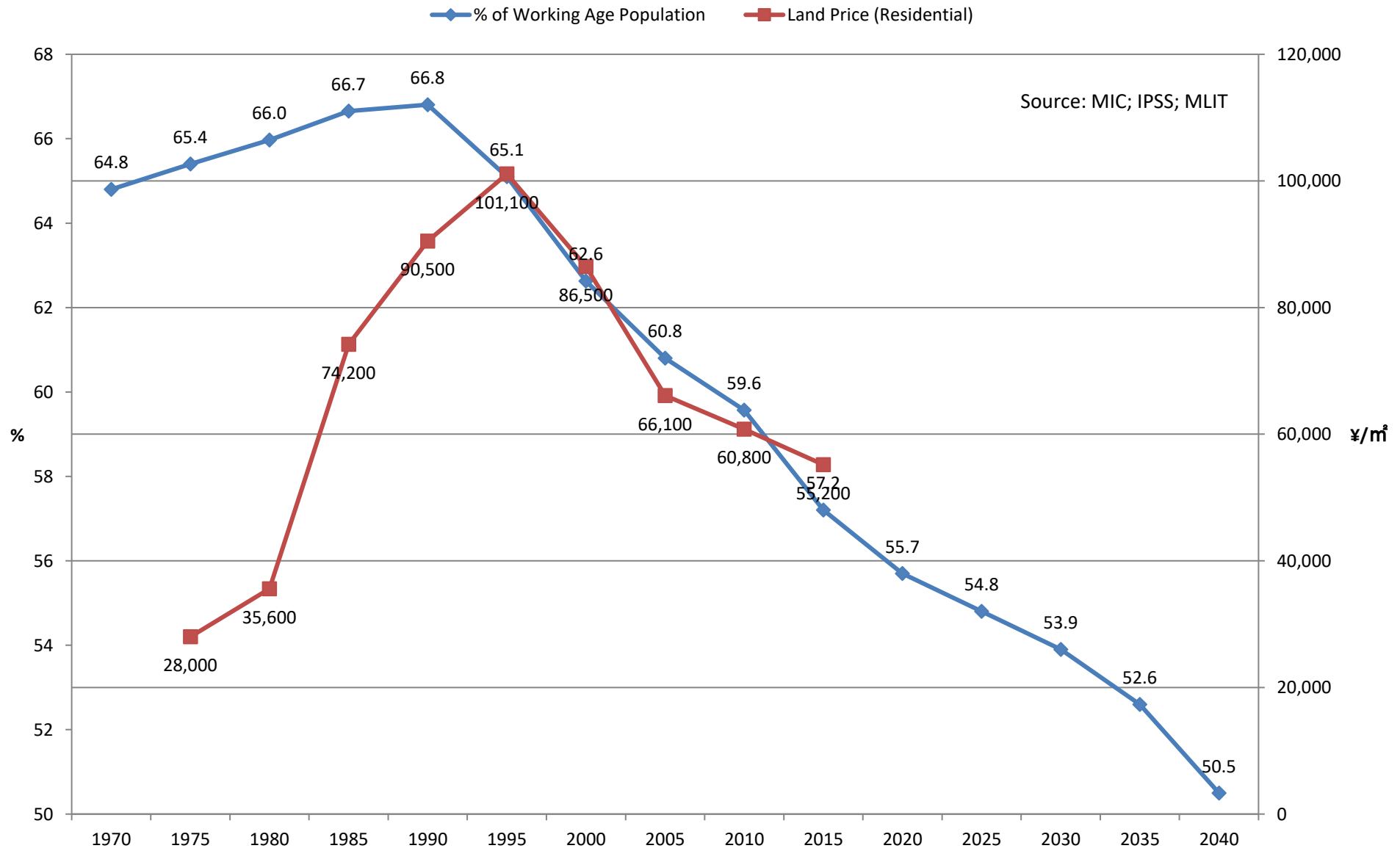
◆ % of Working Age Population    ■ Land Price (Residential)



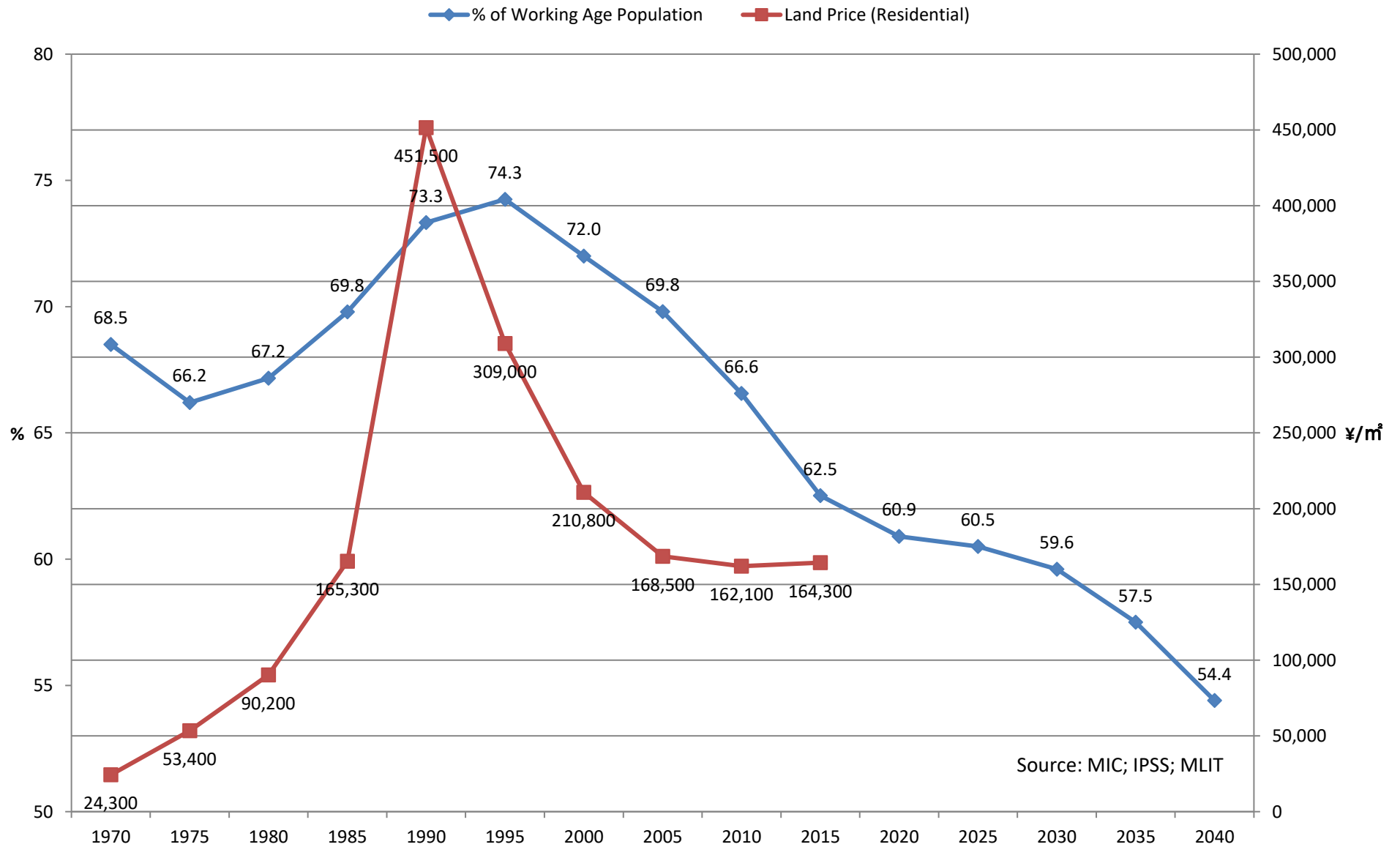
# Gyoda



# Chichibu



# Tokorozawa

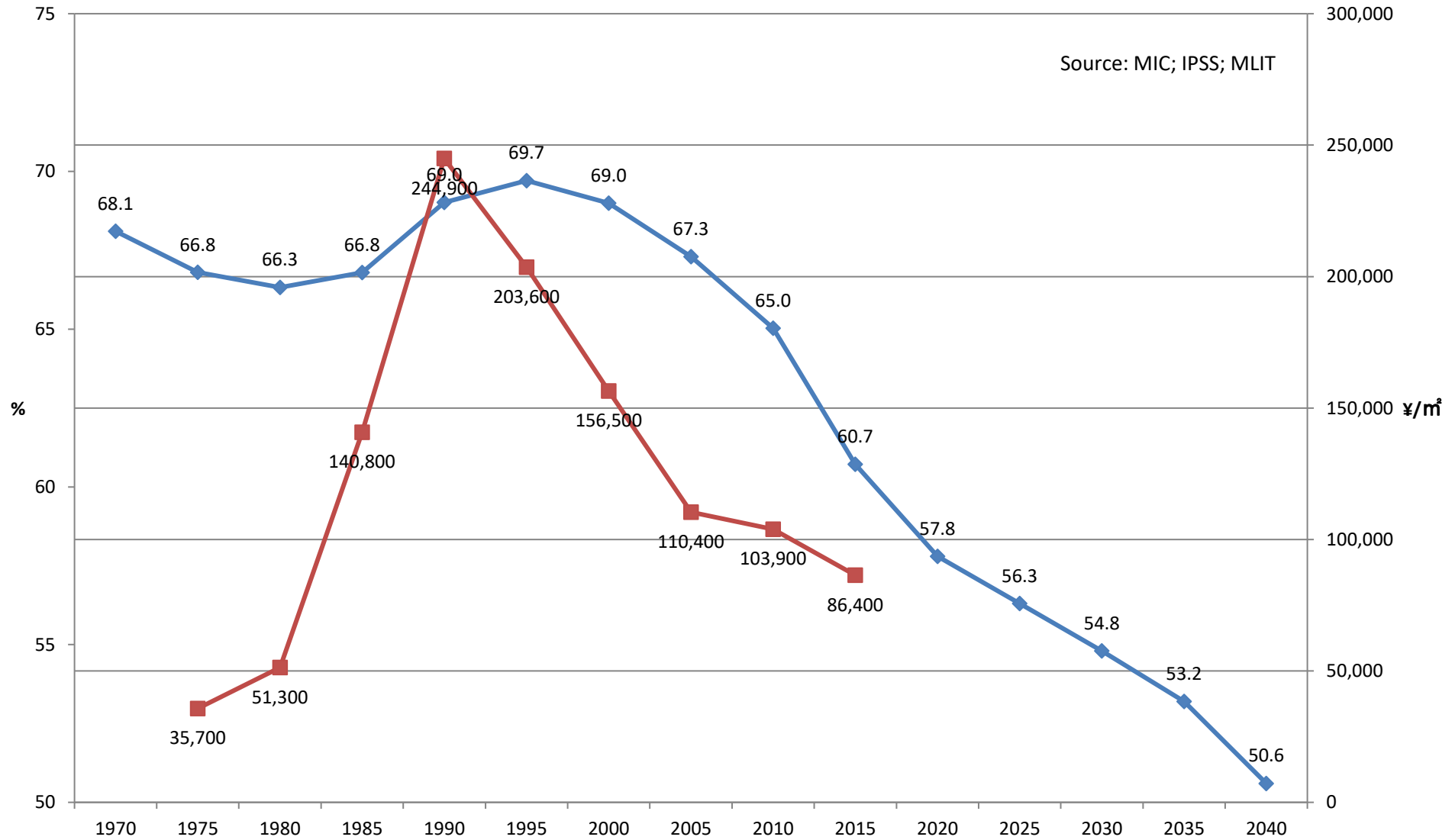


Source: MIC; IPSS; MLIT

# Hanno

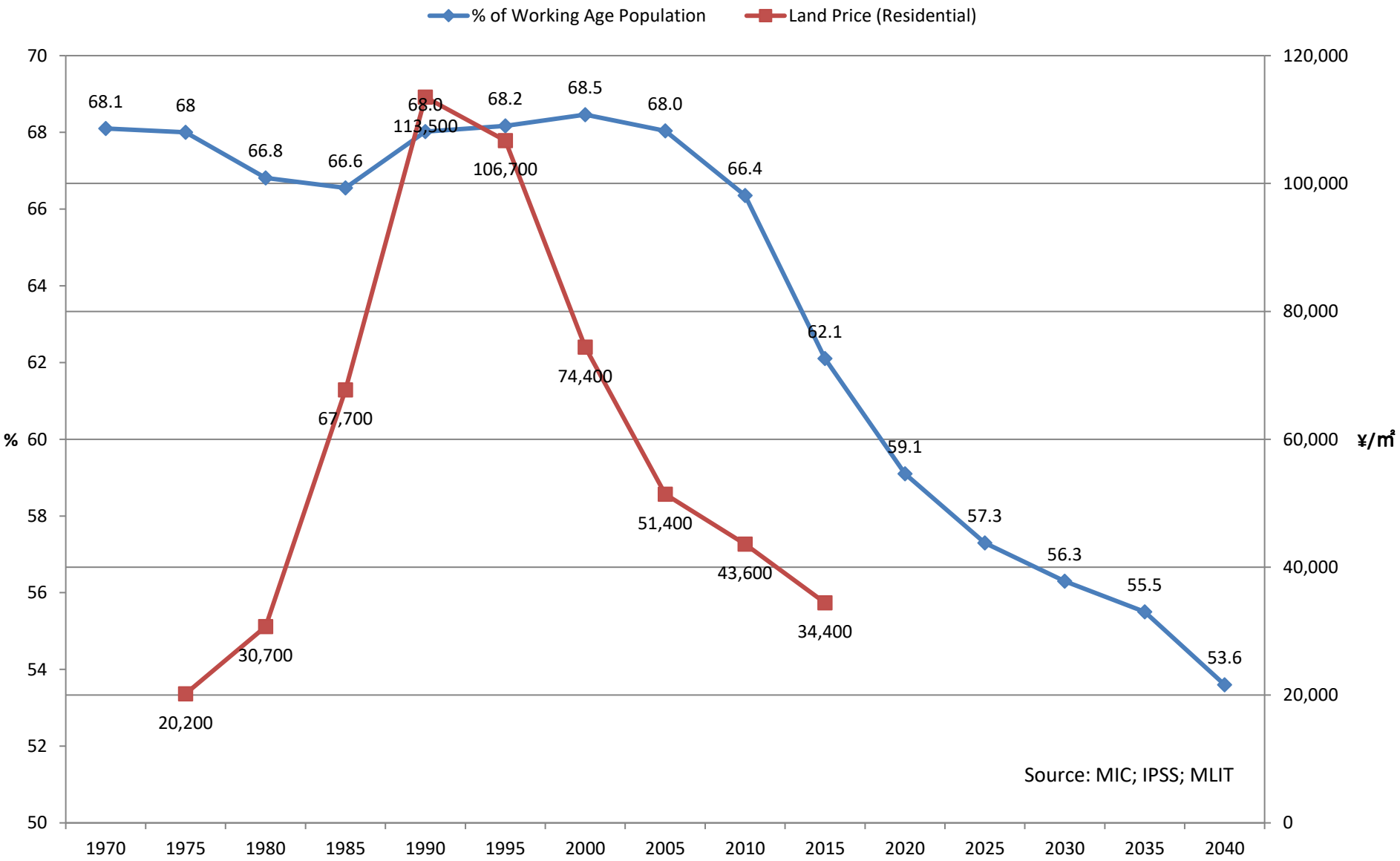
◆ % of Working Age Population    ■ Land Price (Residential)

Source: MIC; IPSS; MLIT



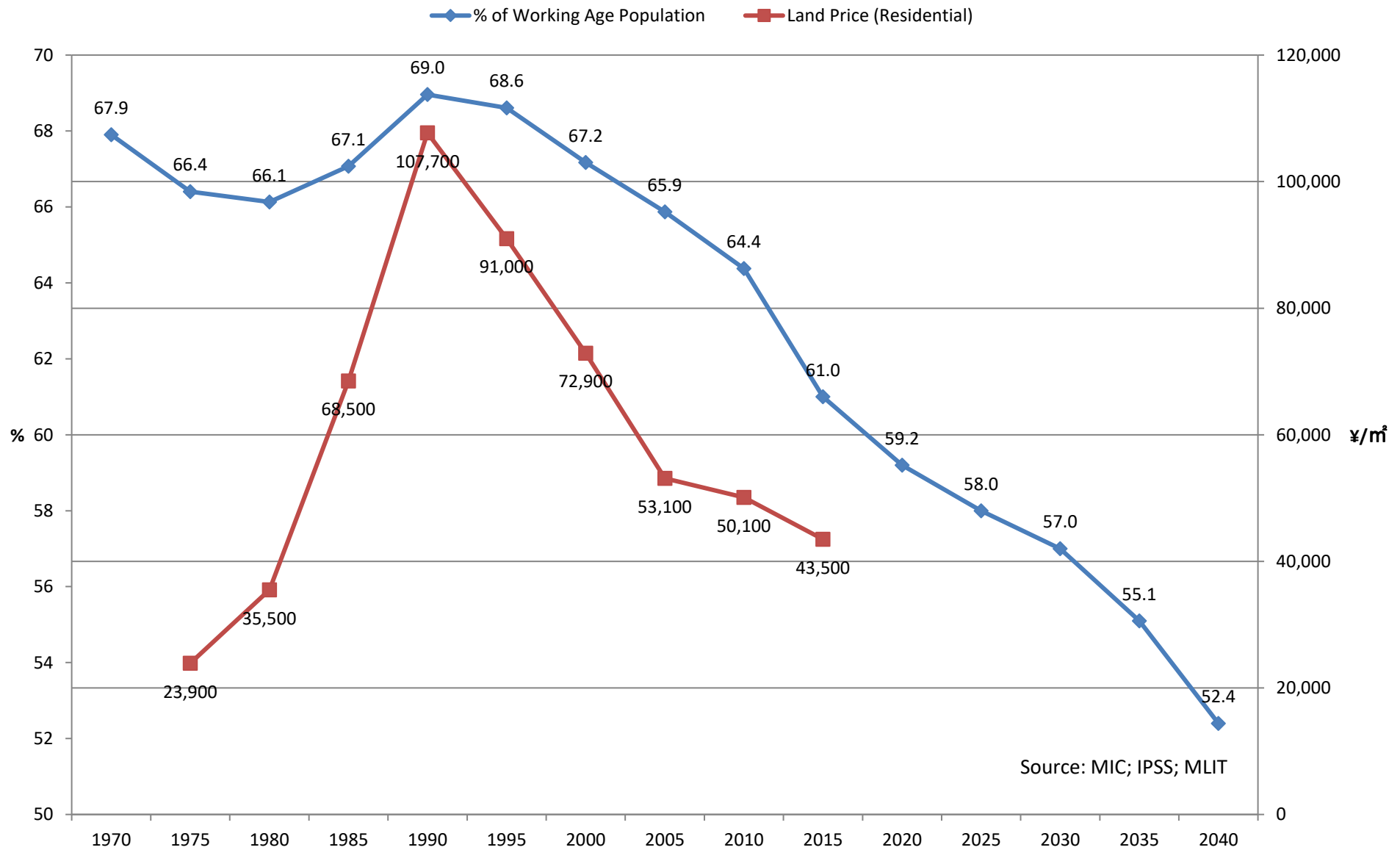


# Kazo

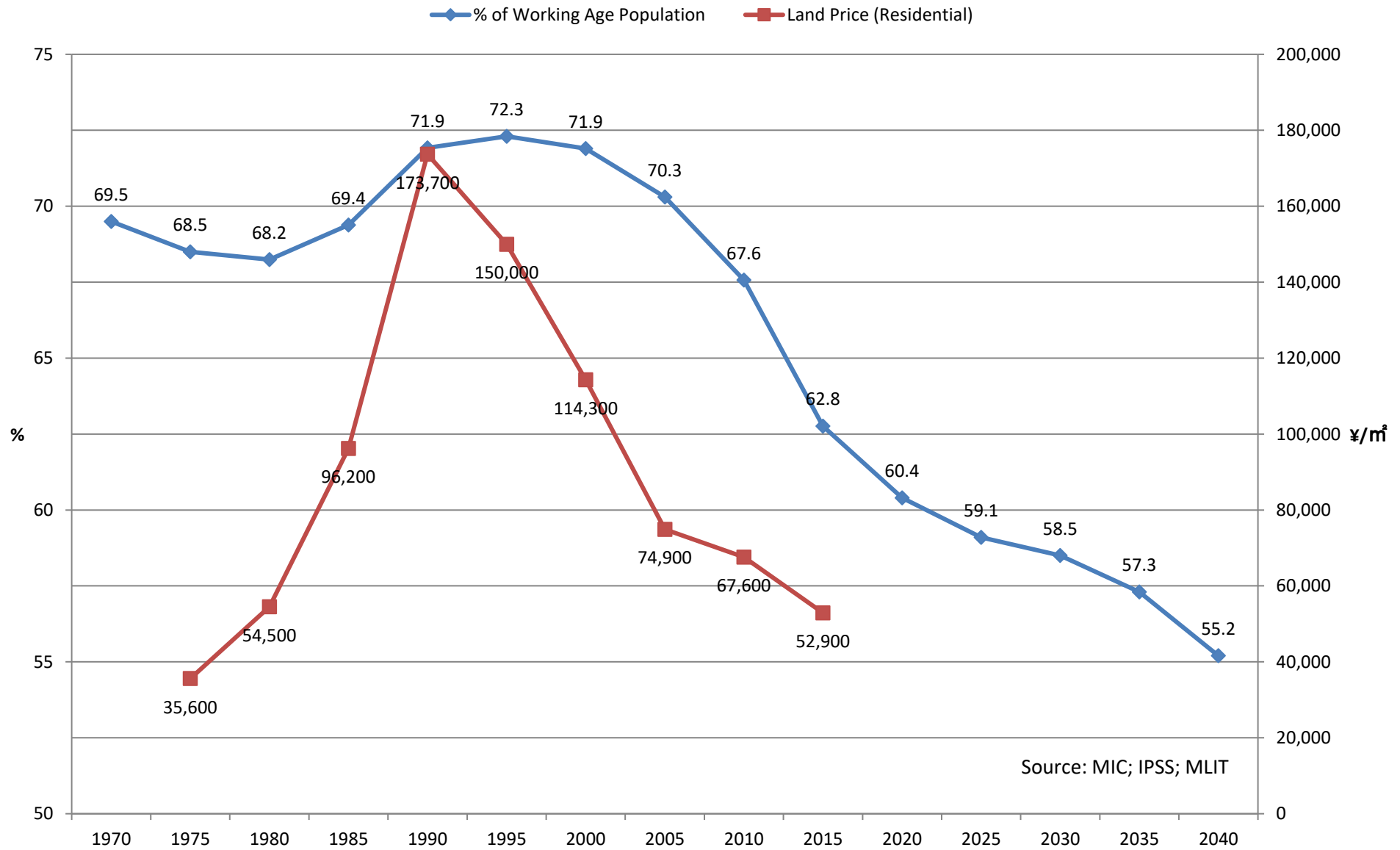


Source: MIC; IPSS; MLIT

# Honjo

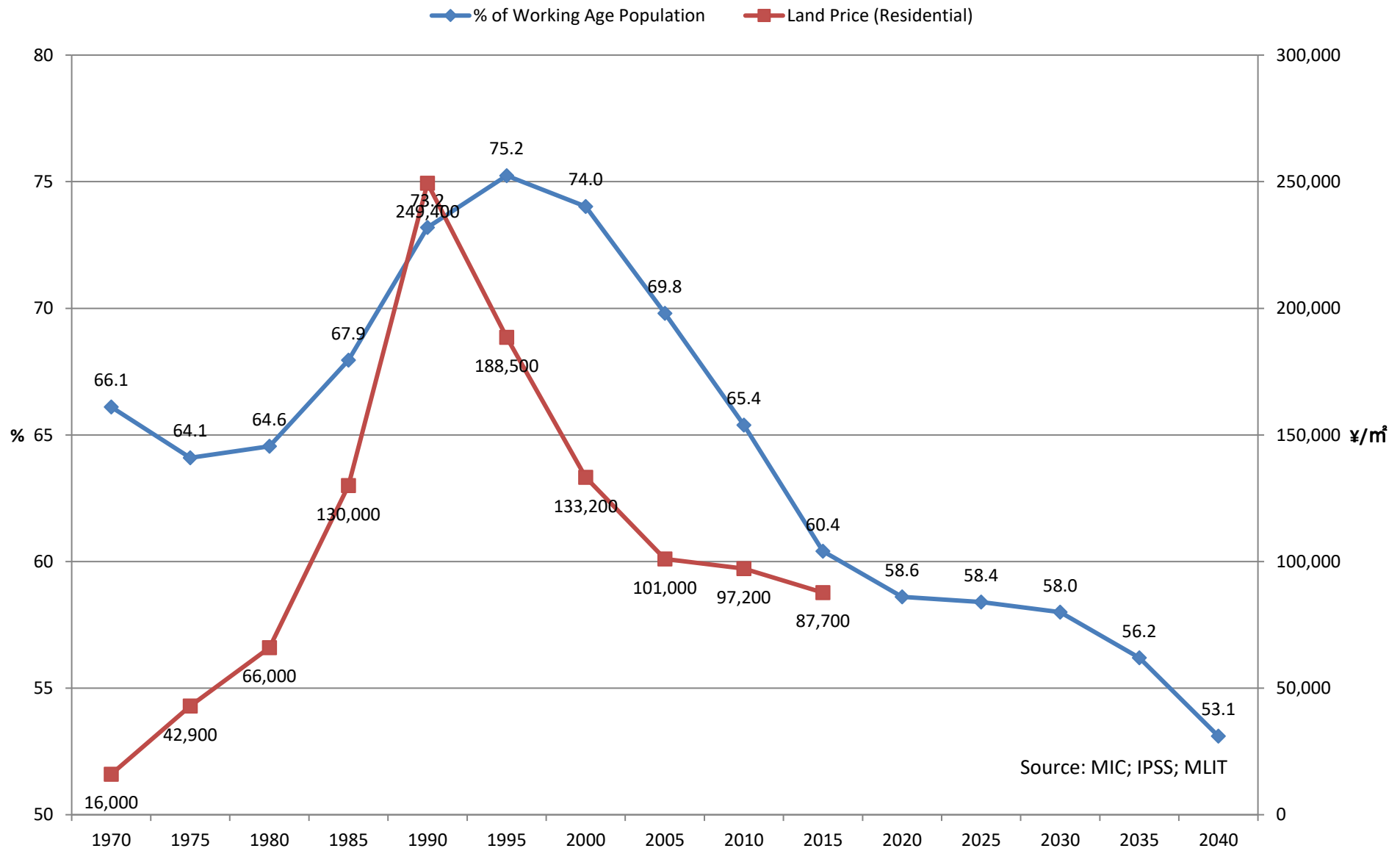


# Higashimatsuyama



Source: MIC; IPSS; MLIT

# Kasukabe

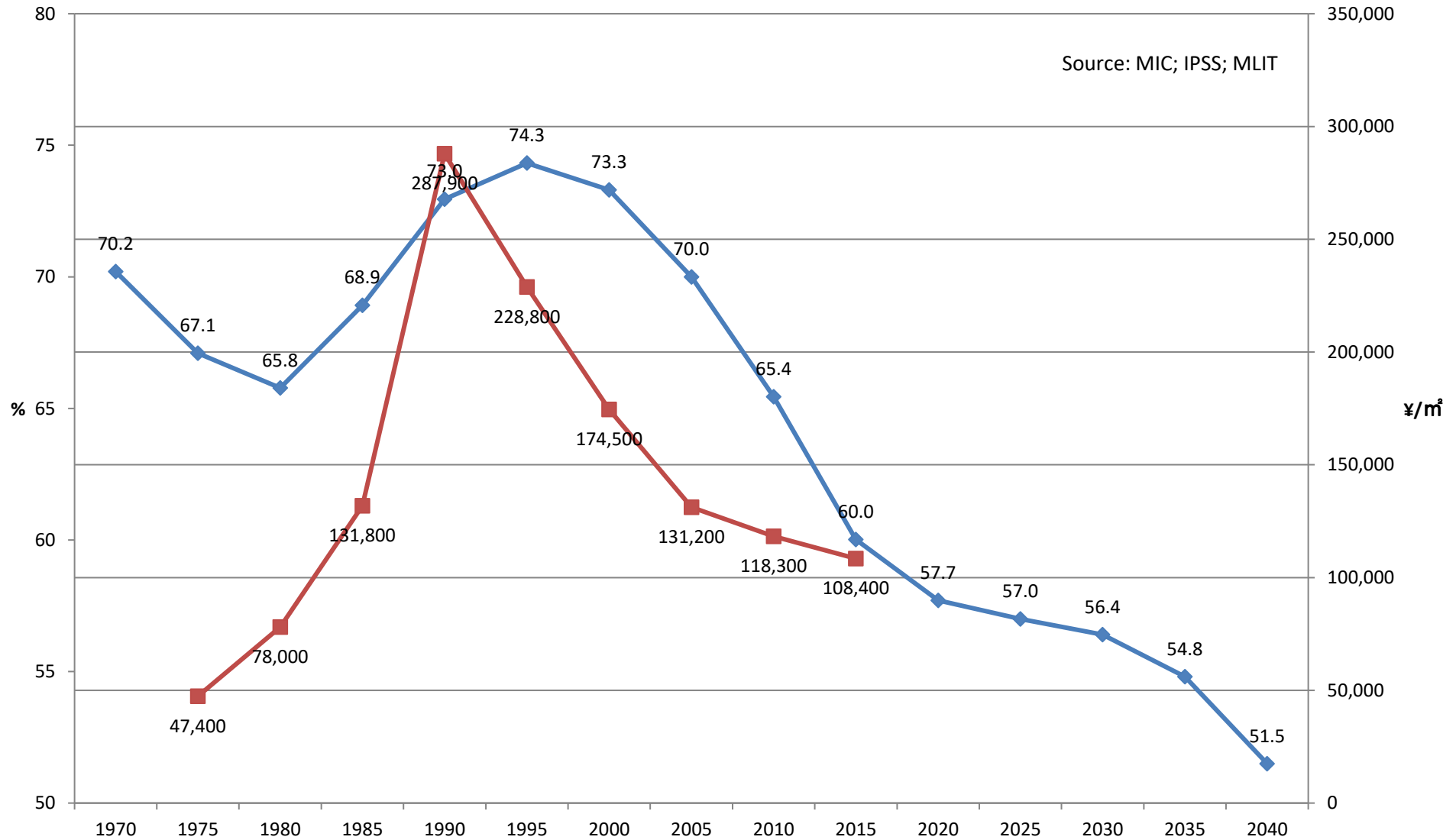


Source: MIC; IPSS; MLIT

# Sayama

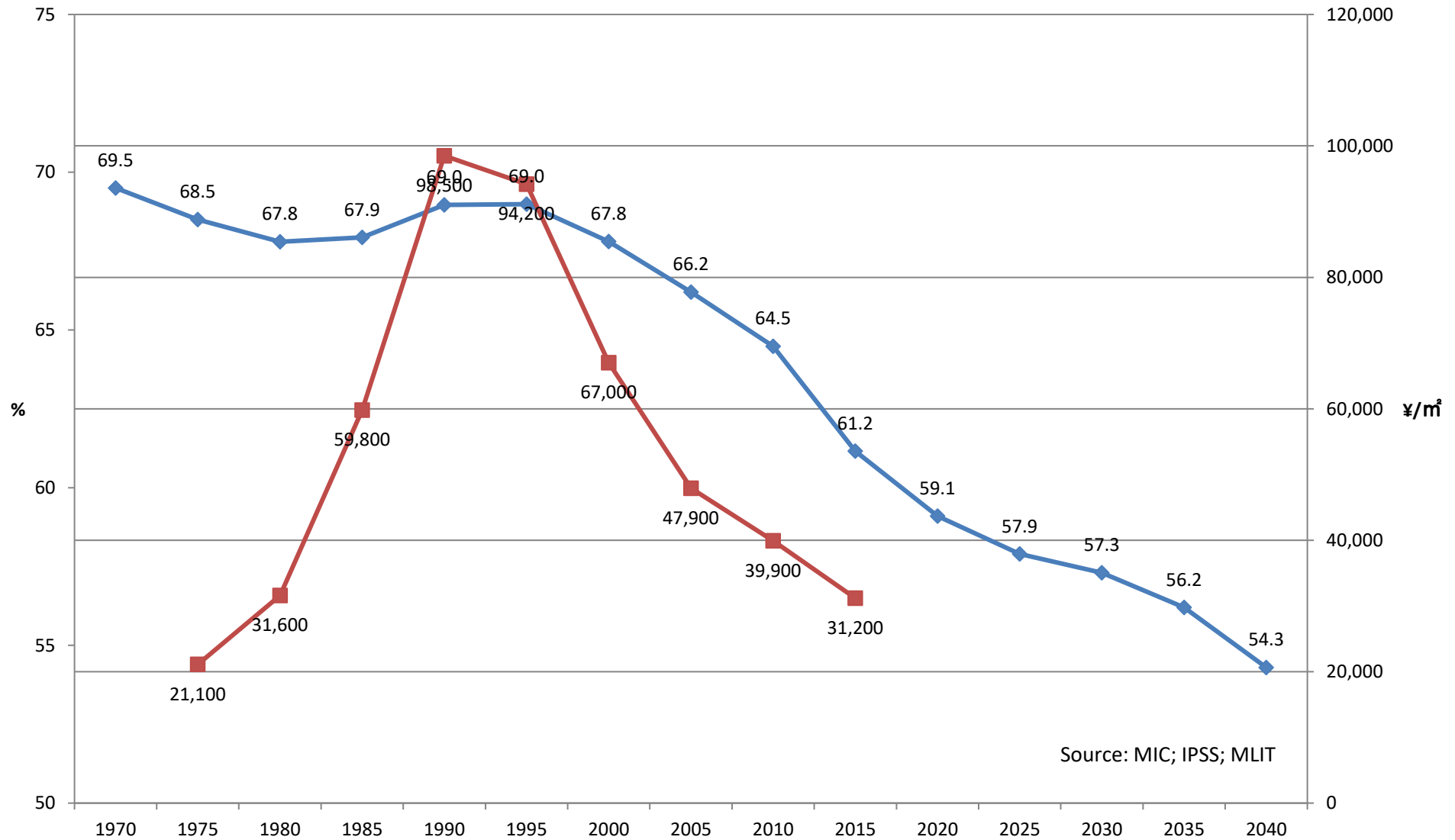
◆ % of Working Age Population    ■ Land Price (Residential)

Source: MIC; IPSS; MLIT



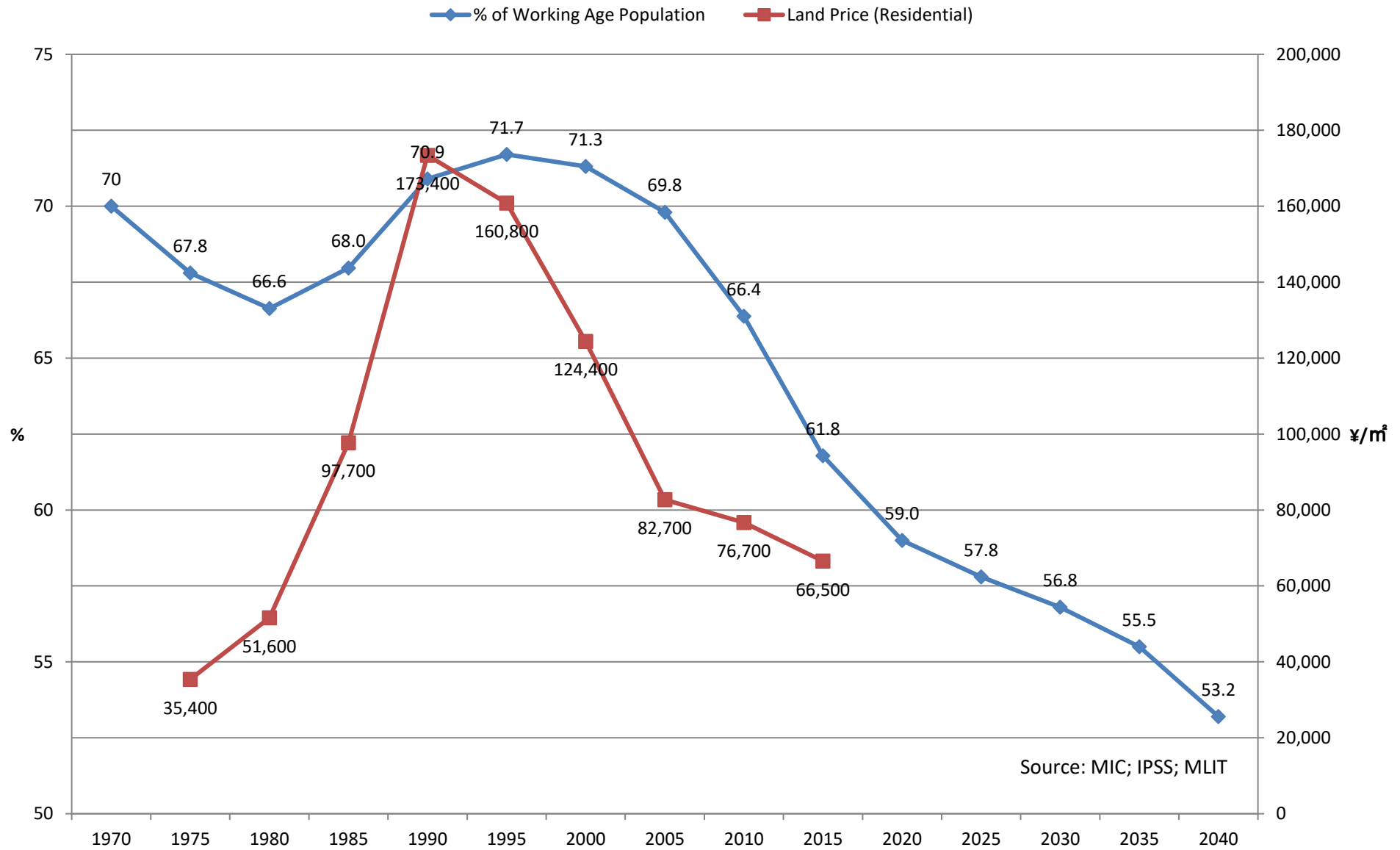
# Hanyu

◆ % of Working Age Population    ■ Land Price (Residential)



Source: MIC; IPSS; MLIT

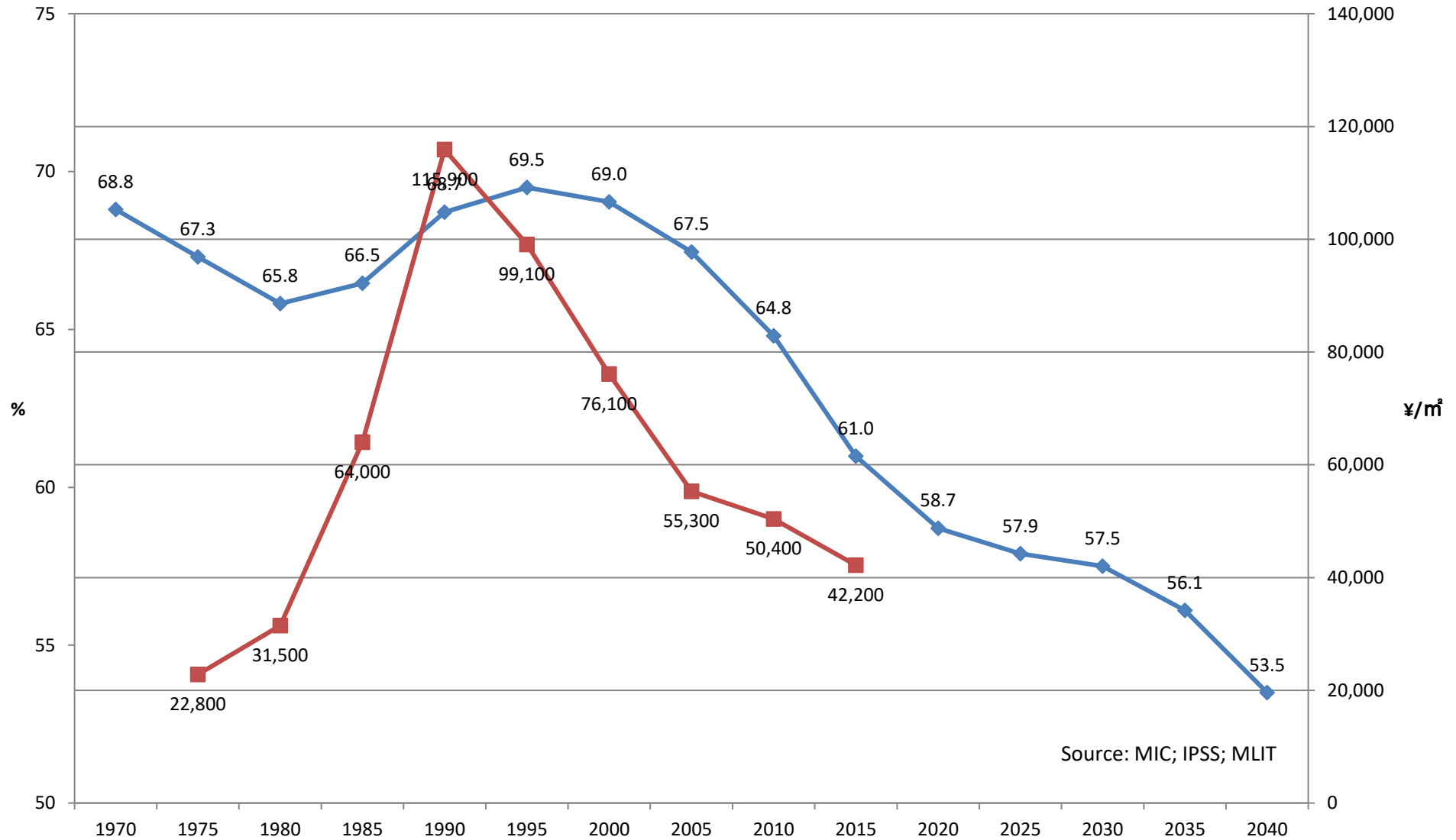
# Konosu



Source: MIC; IPSS; MLIT

# Fukaya

◆ % of Working Age Population    ■ Land Price (Residential)

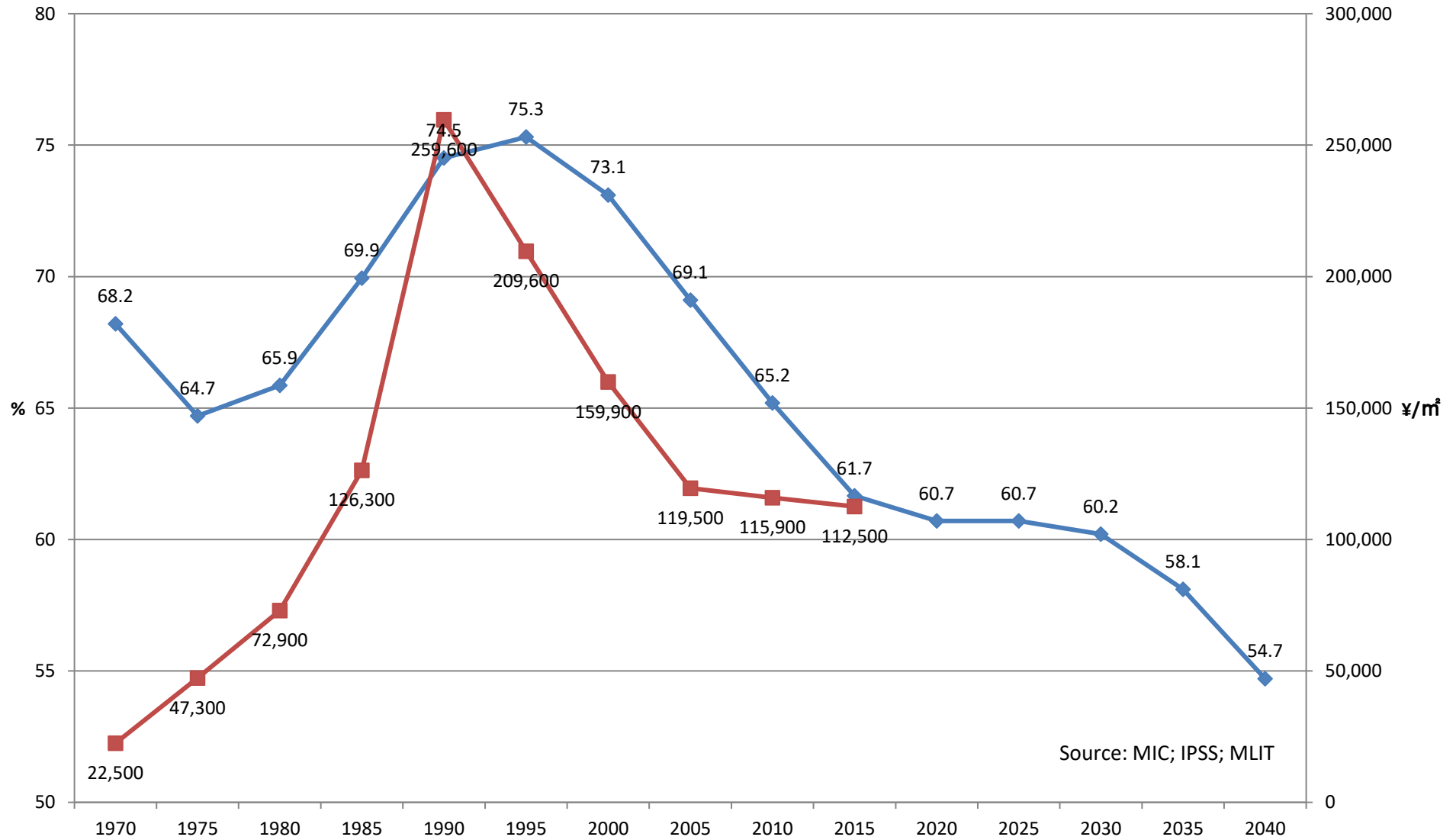


Source: MIC; IPSS; MLIT



# Ageo

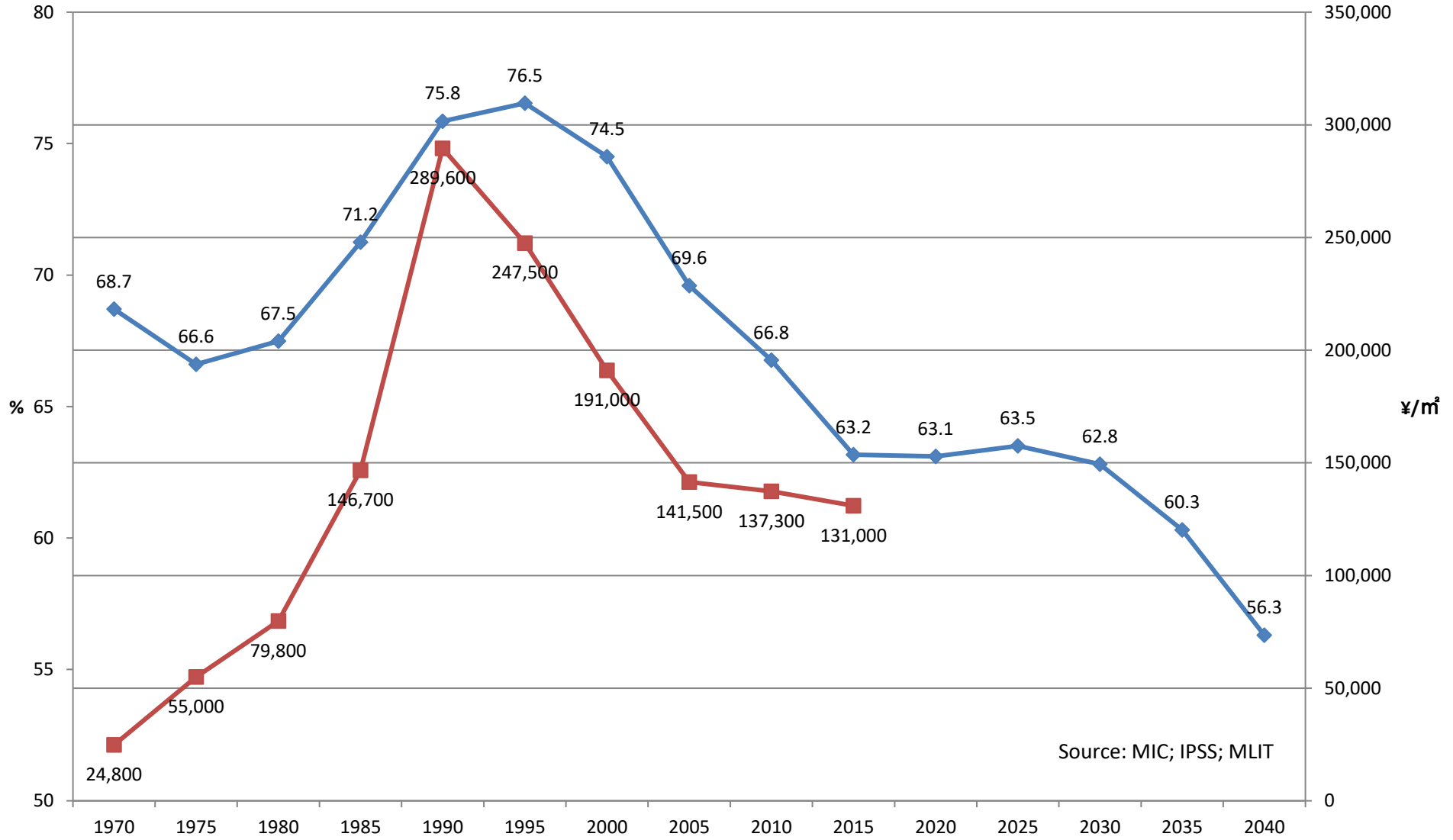
◆ % of Working Age Population    ■ Land Price (Residential)



Source: MIC; IPSS; MLIT

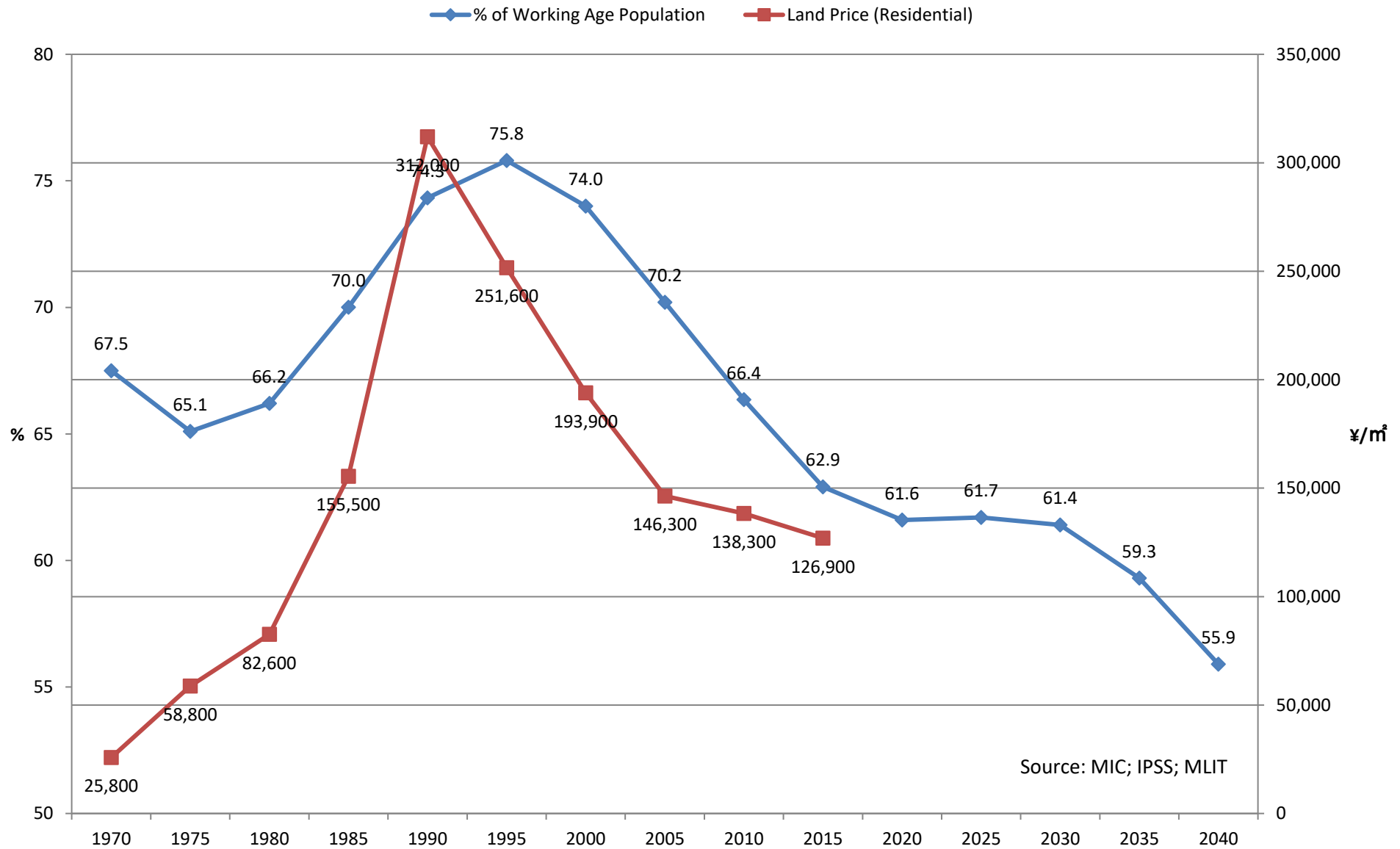
# Soka

◆ % of Working Age Population    ■ Land Price (Residential)



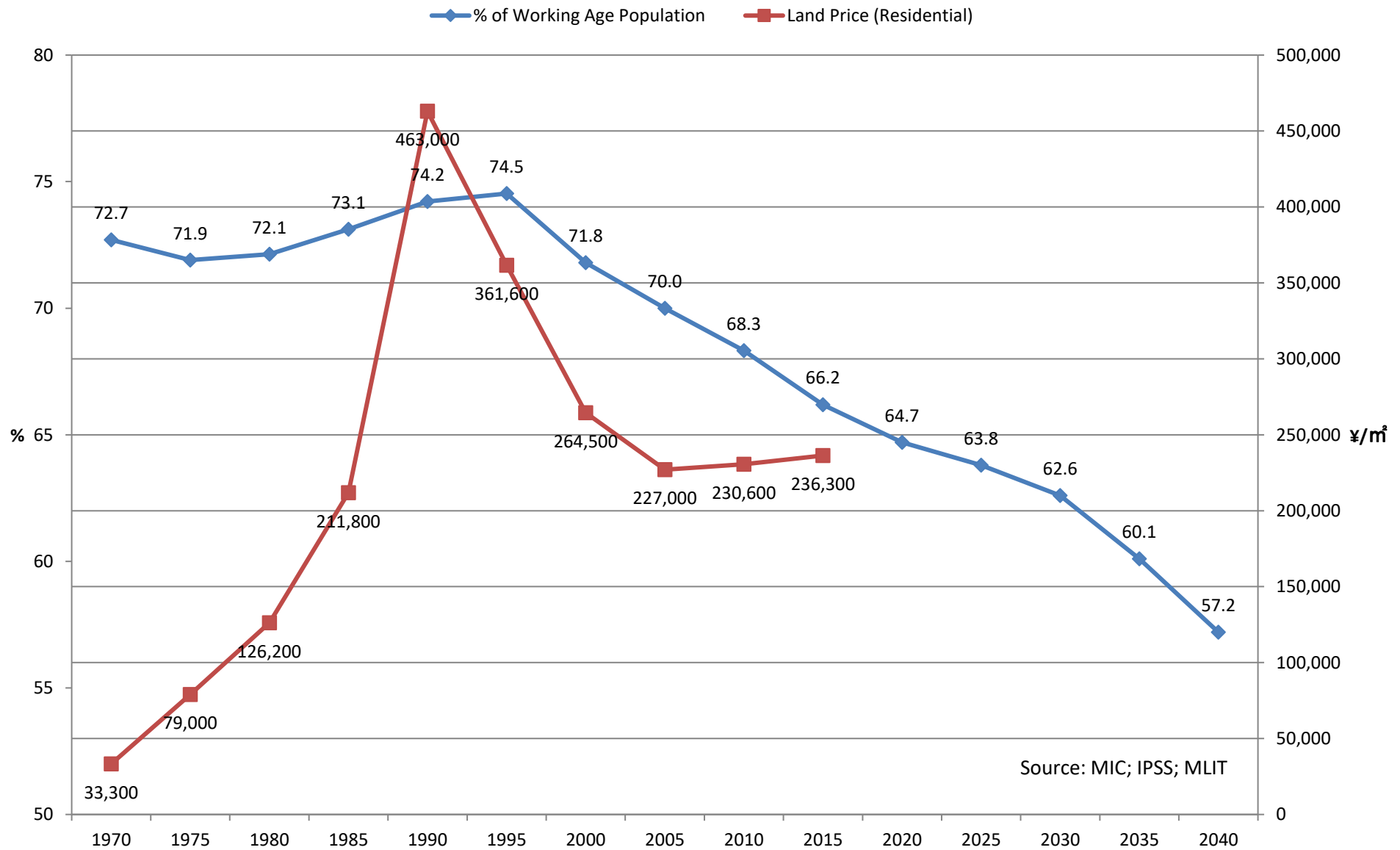
Source: MIC; IPSS; MLIT

# Koshigaya

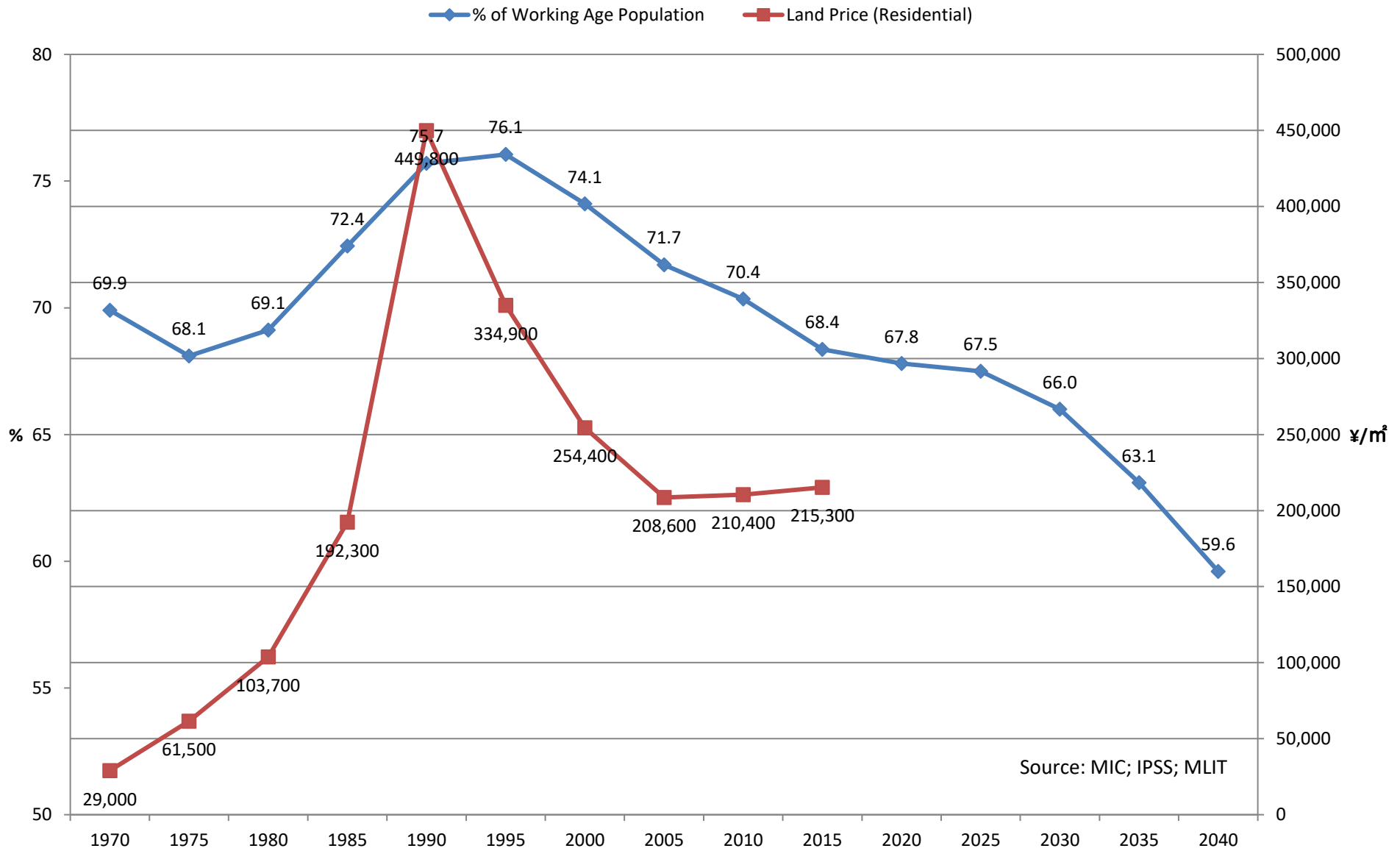


Source: MIC; IPSS; MLIT

# Warabi

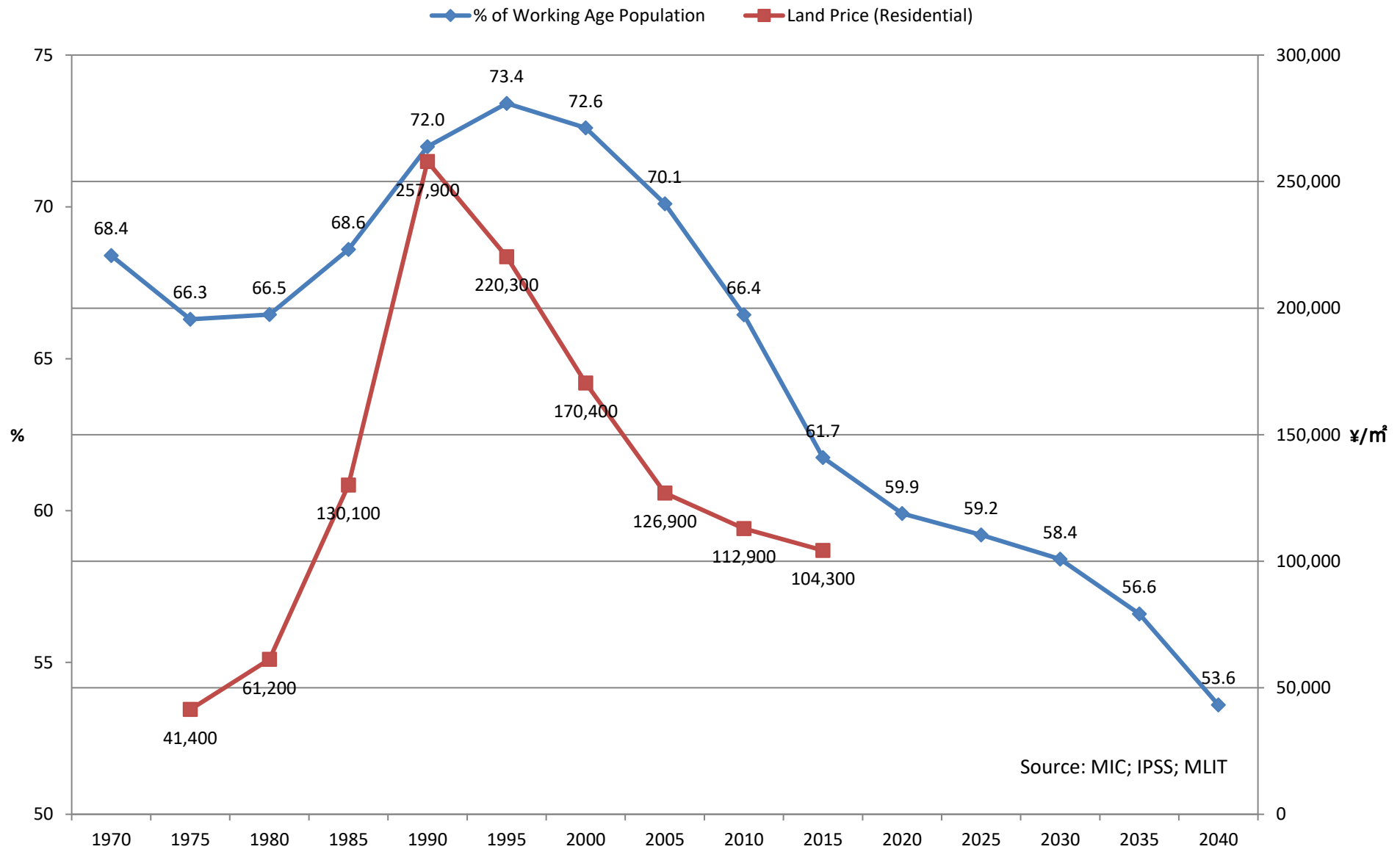


# Toda



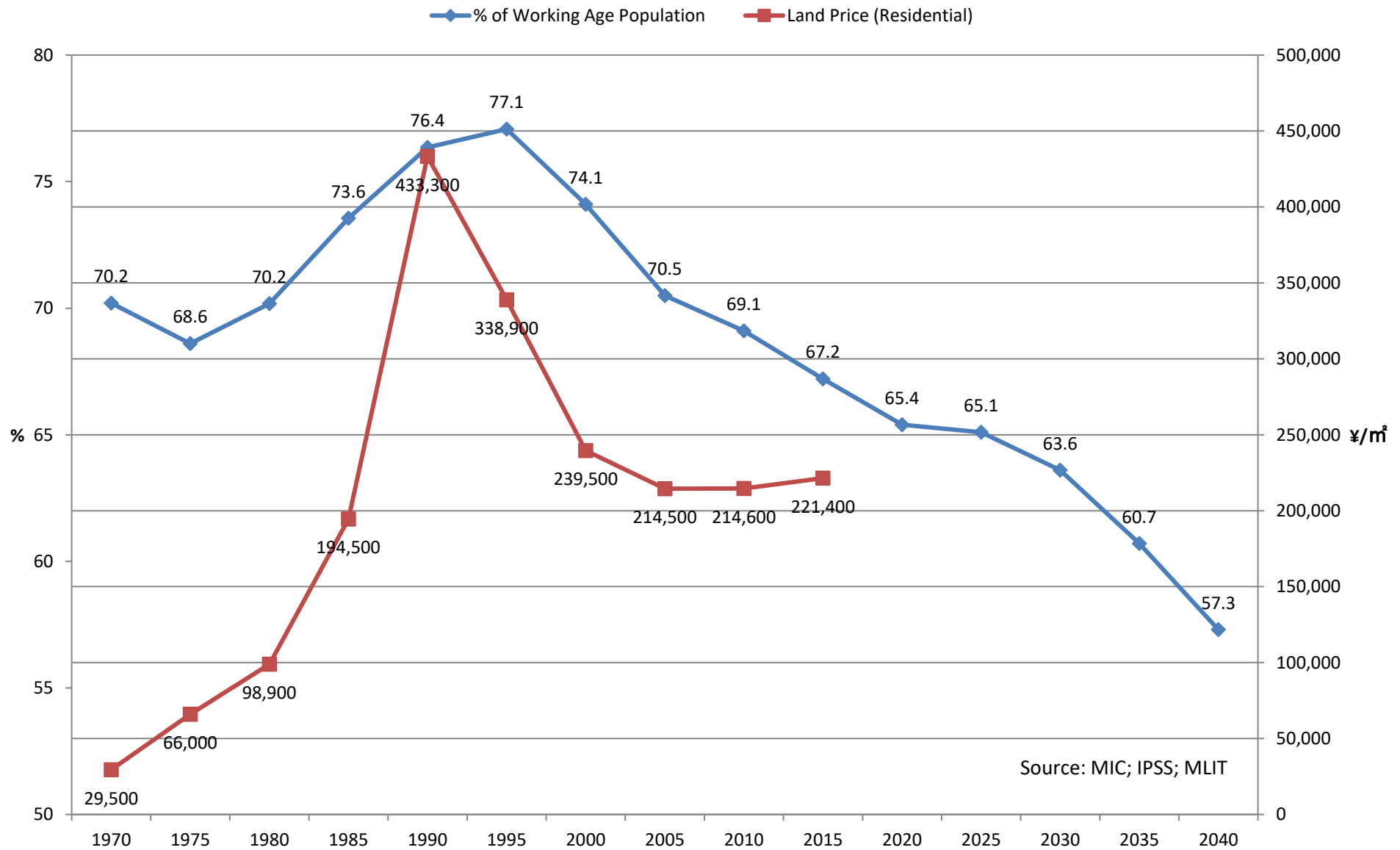
Source: MIC; IPSS; MLIT

# Iruma



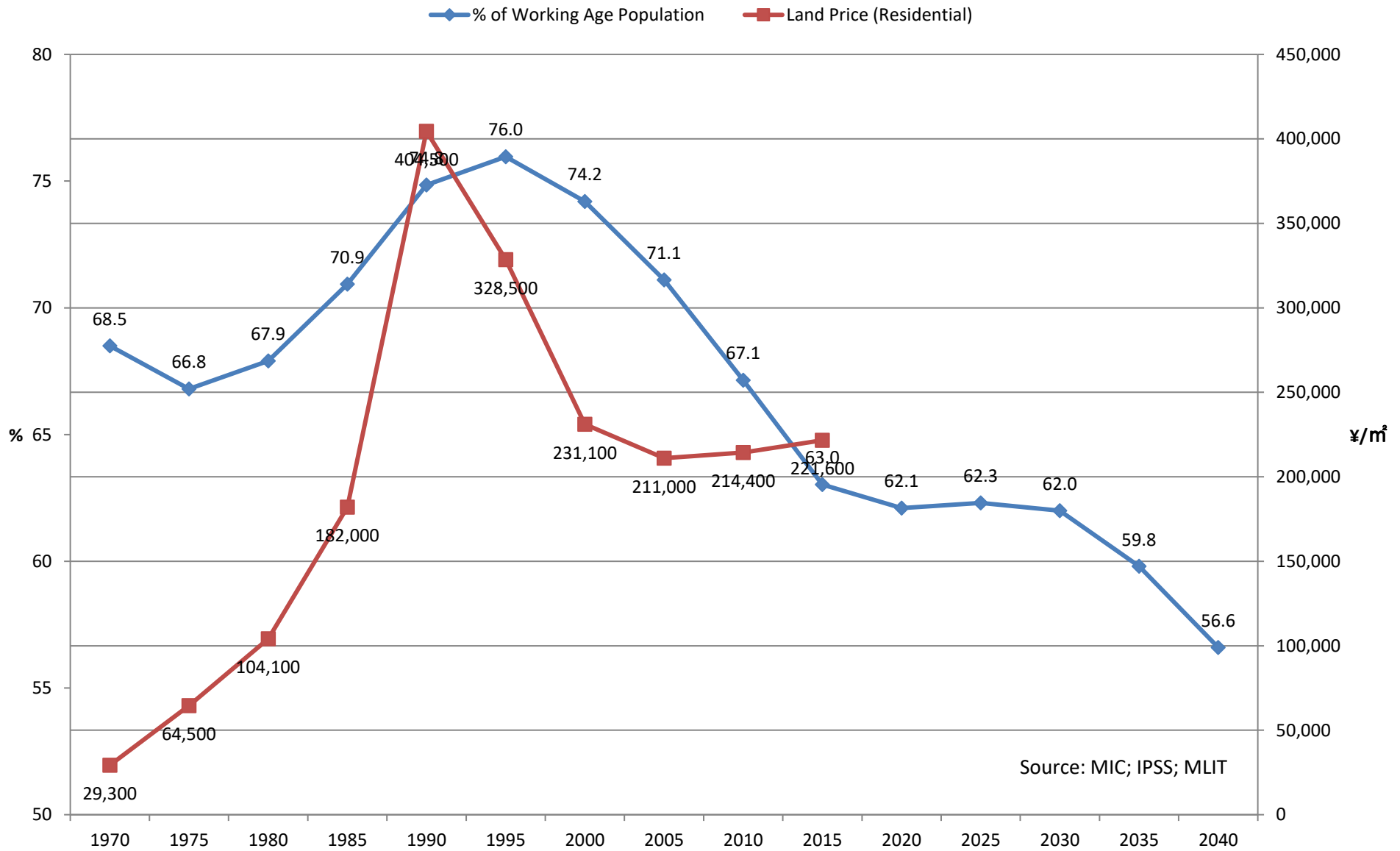
Source: MIC; IPSS; MLIT

# Asaka



Source: MIC; IPSS; MLIT

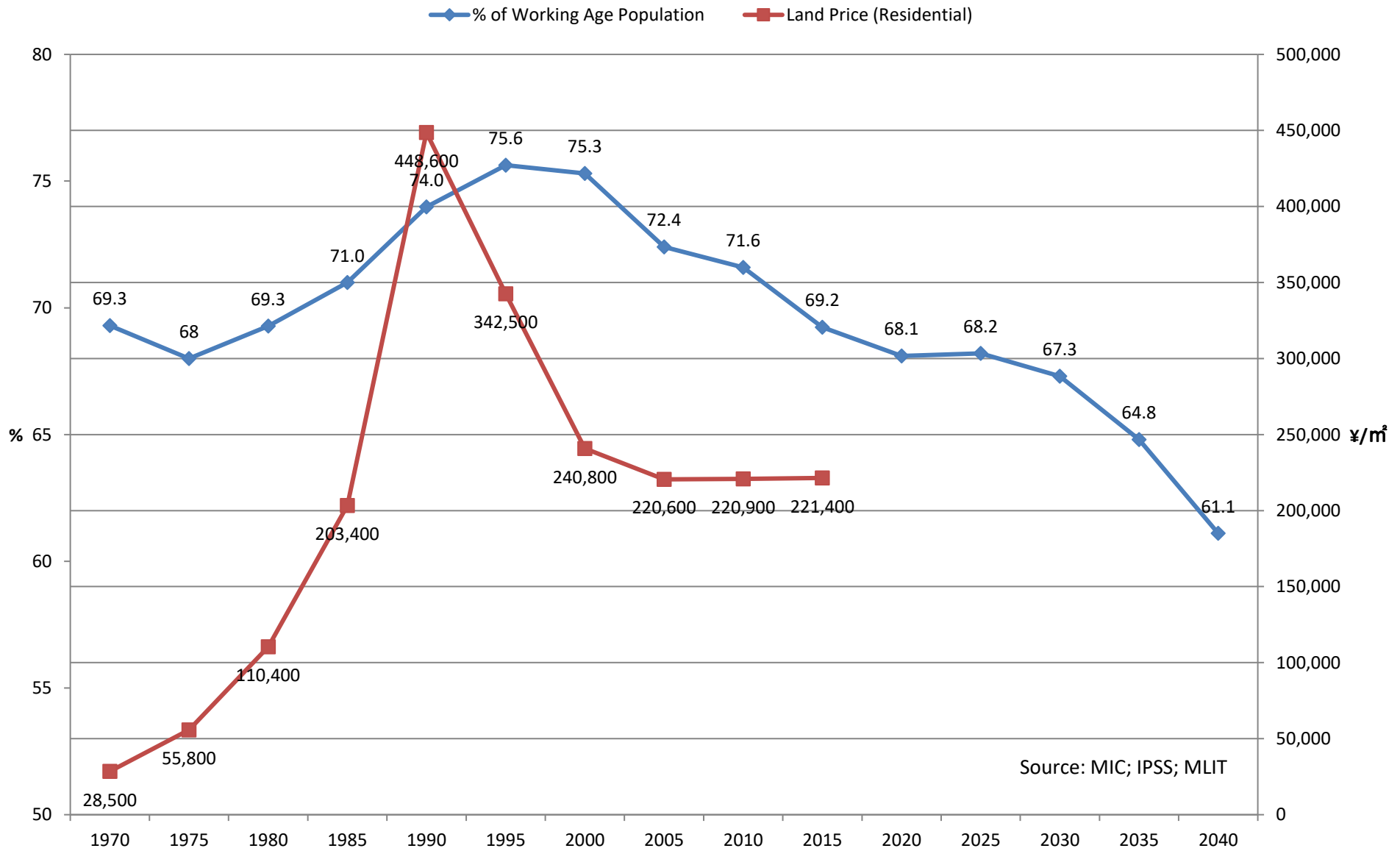
# Shiki



Source: MIC; IPSS; MLIT

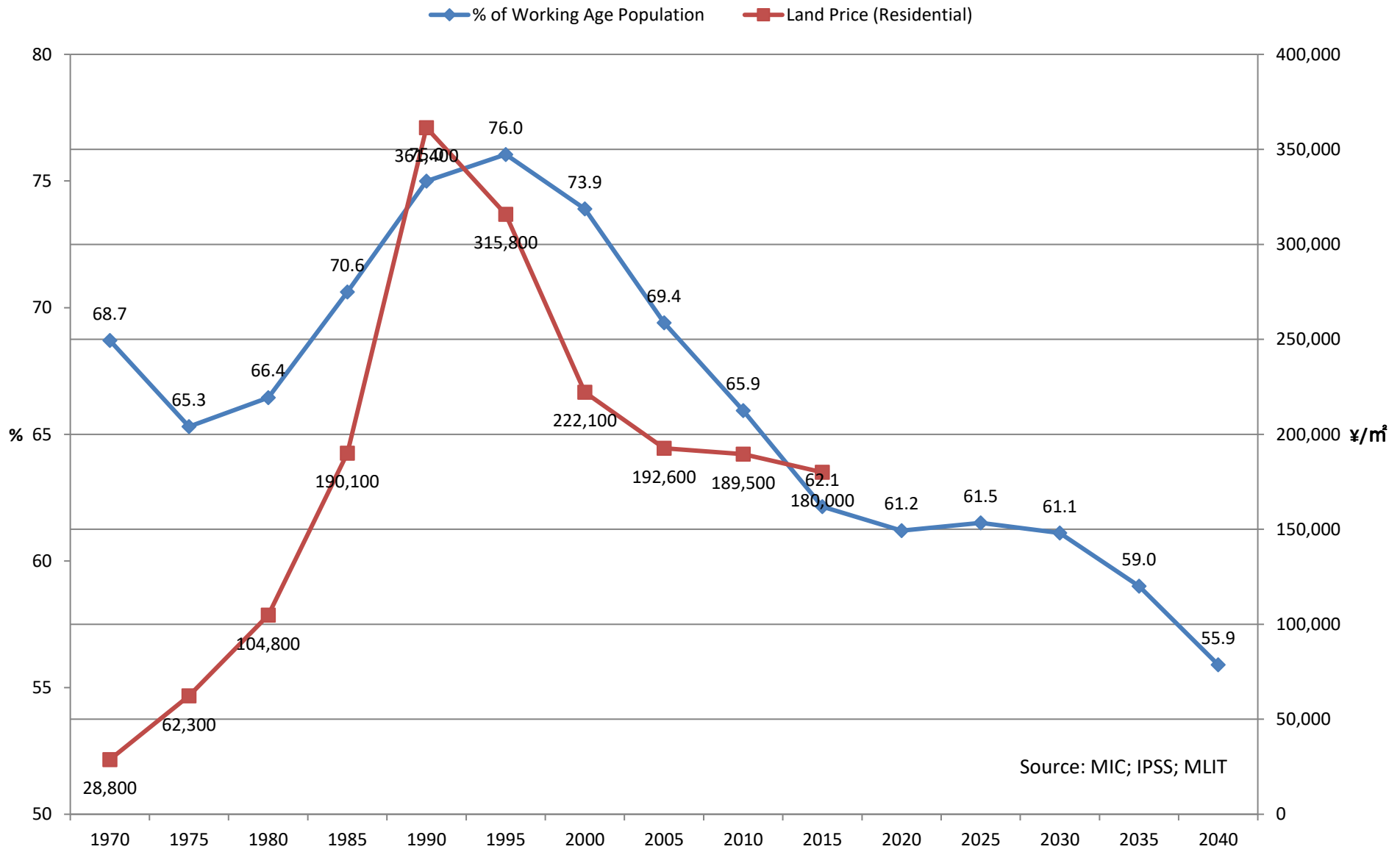


# Wako



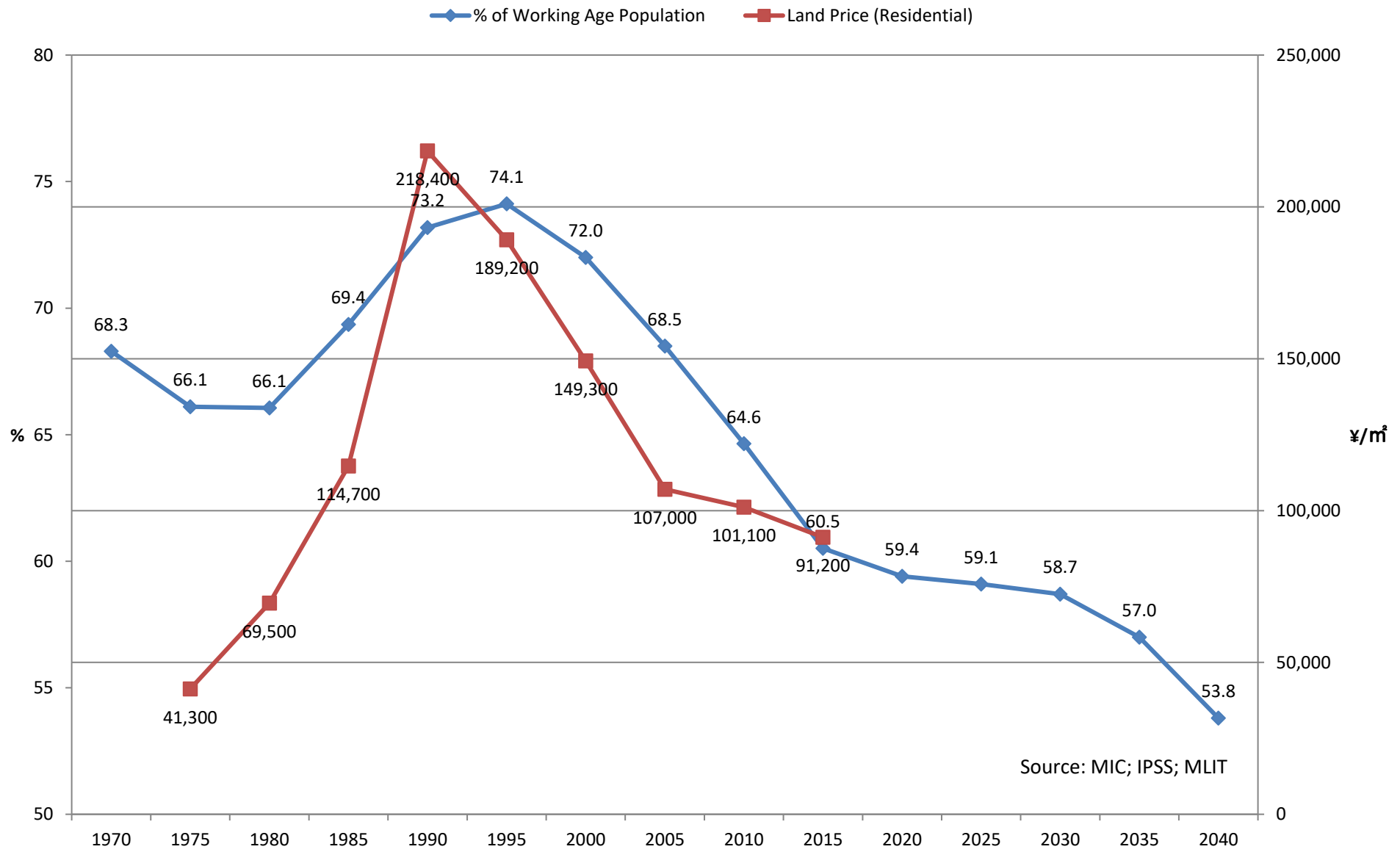
Source: MIC; IPSS; MLIT

# Niiza



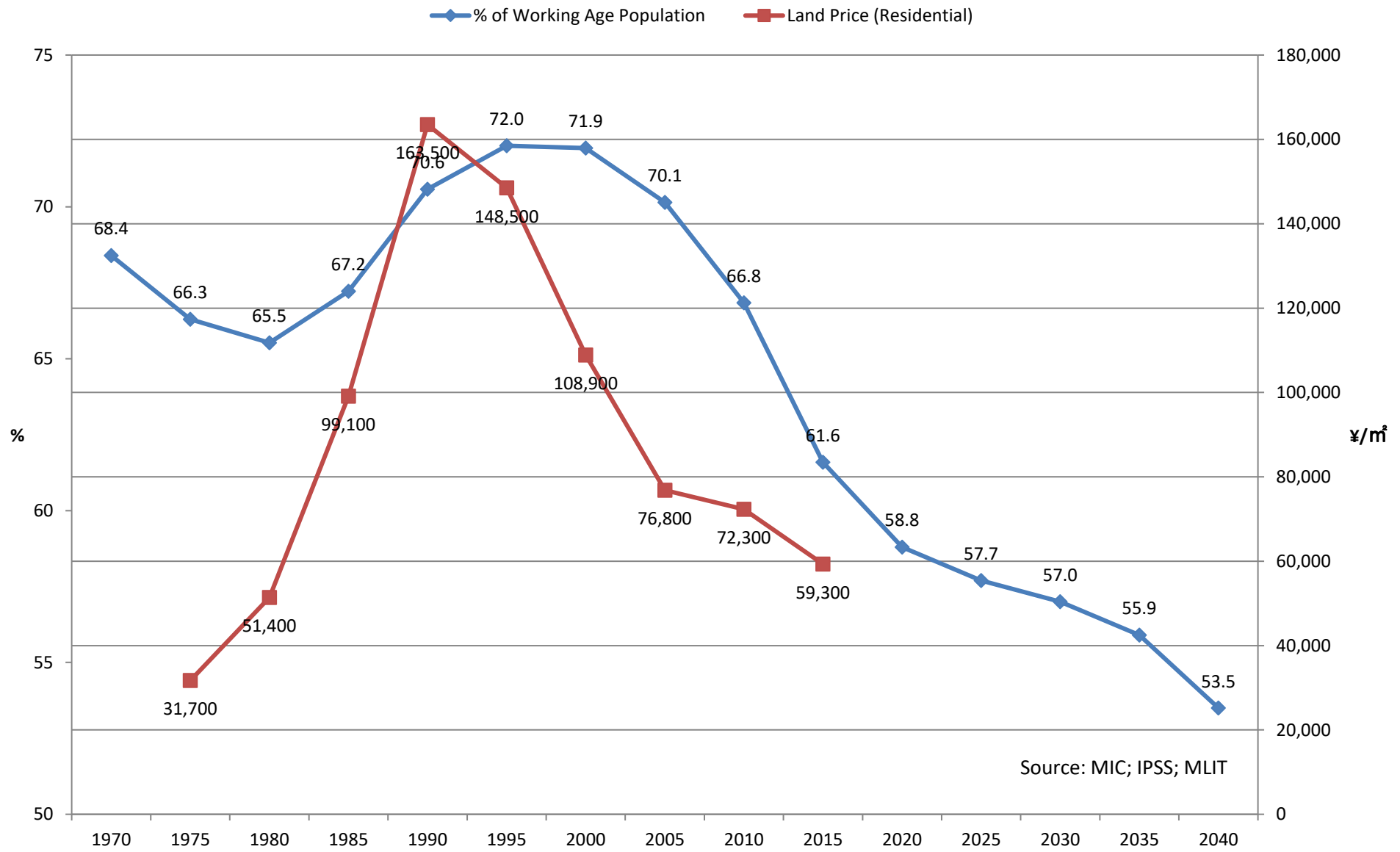
Source: MIC; IPSS; MLIT

# Okegawa



Source: MIC; IPSS; MLIT

# Kuki

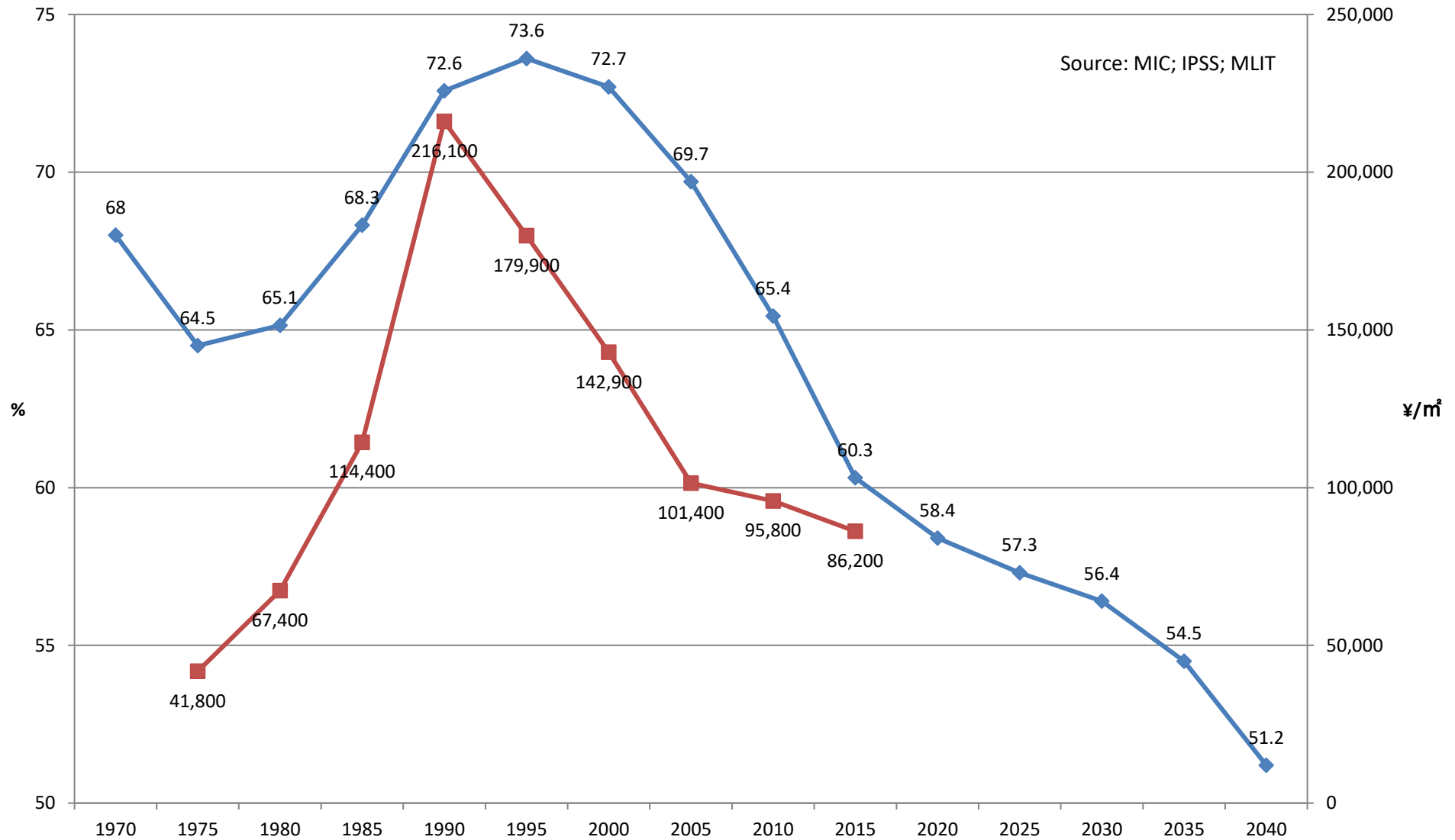


Source: MIC; IPSS; MLIT

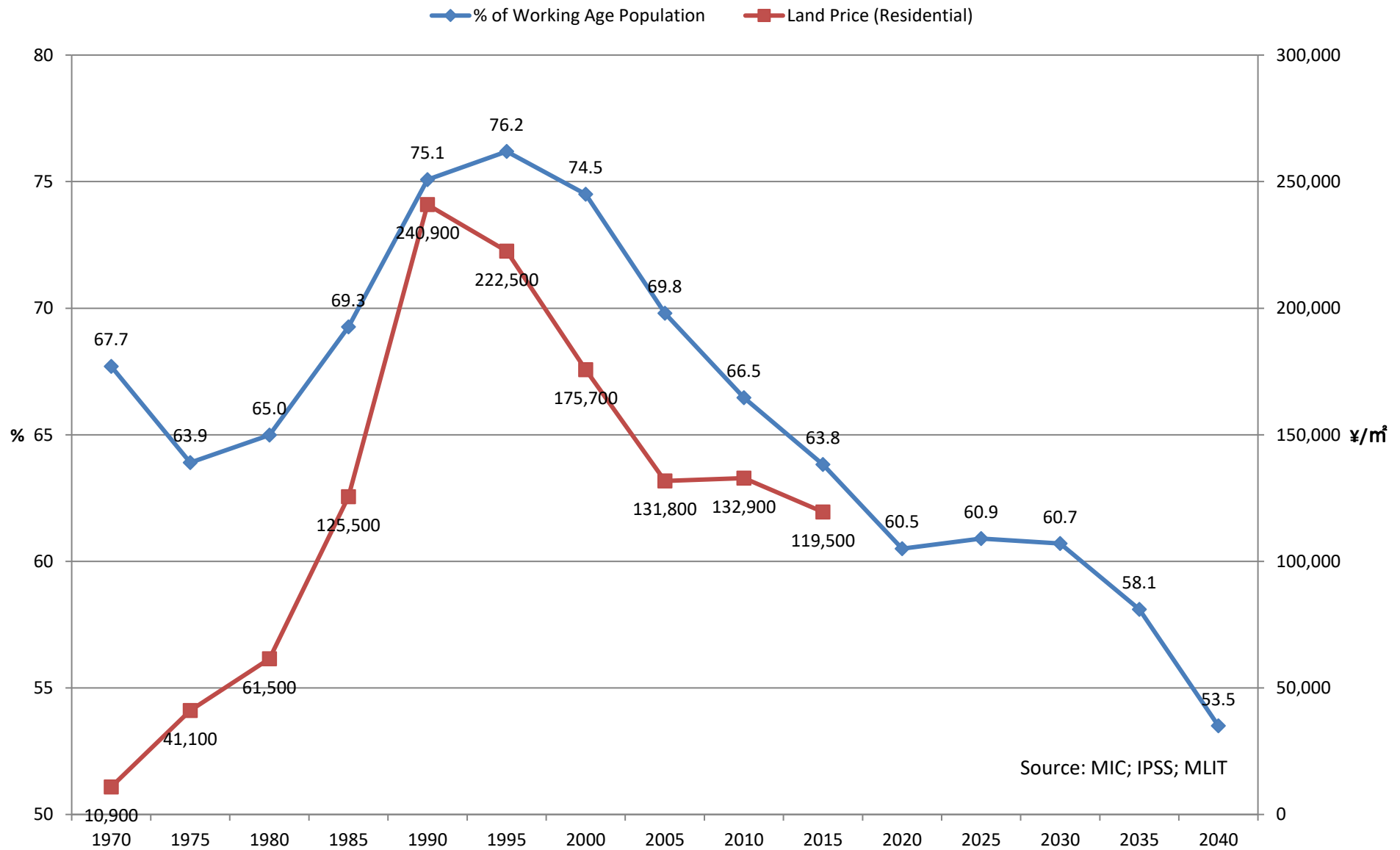
# Kitamoto

◆ % of Working Age Population    ■ Land Price (Residential)

Source: MIC; IPSS; MLIT

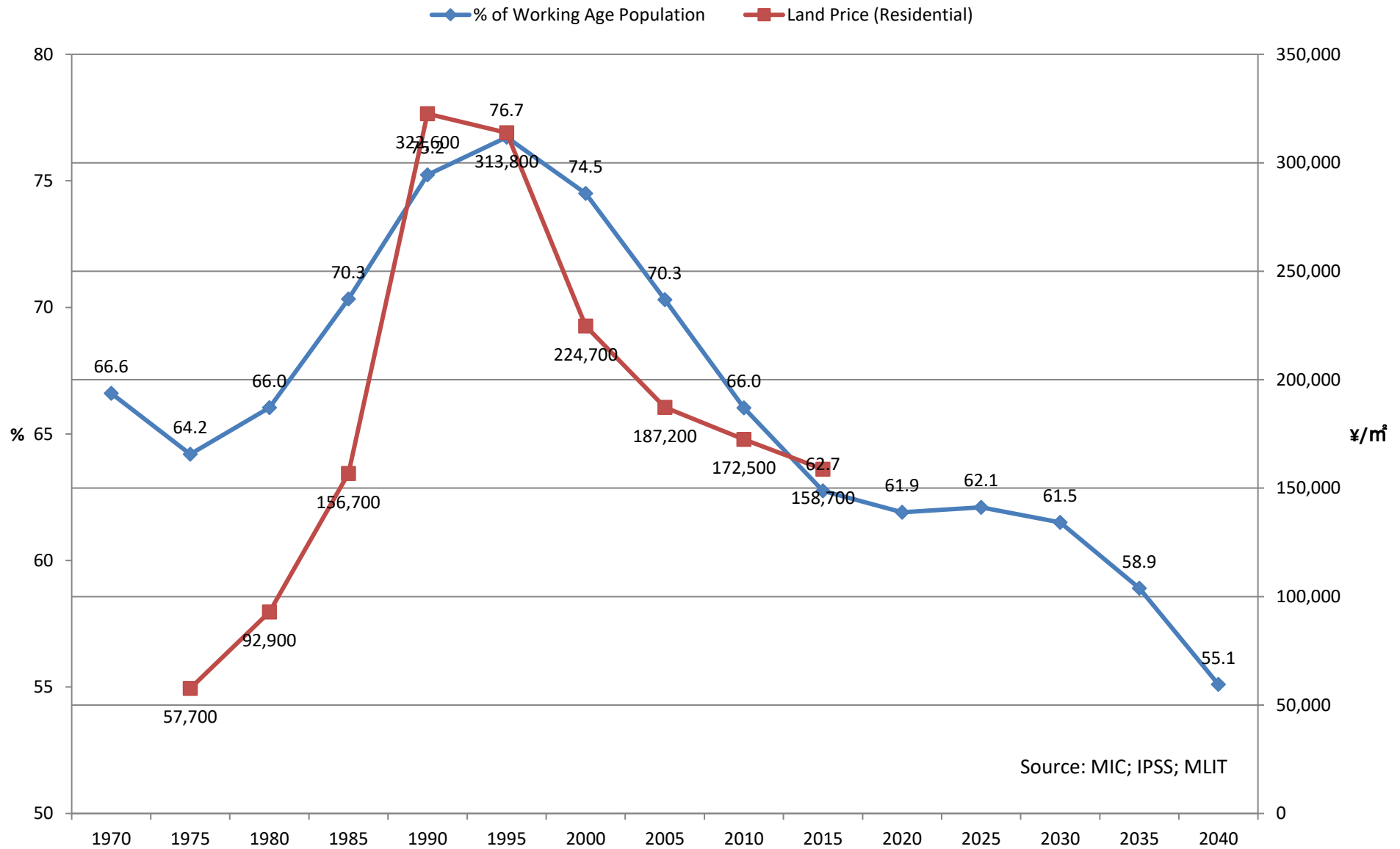


# Yashio

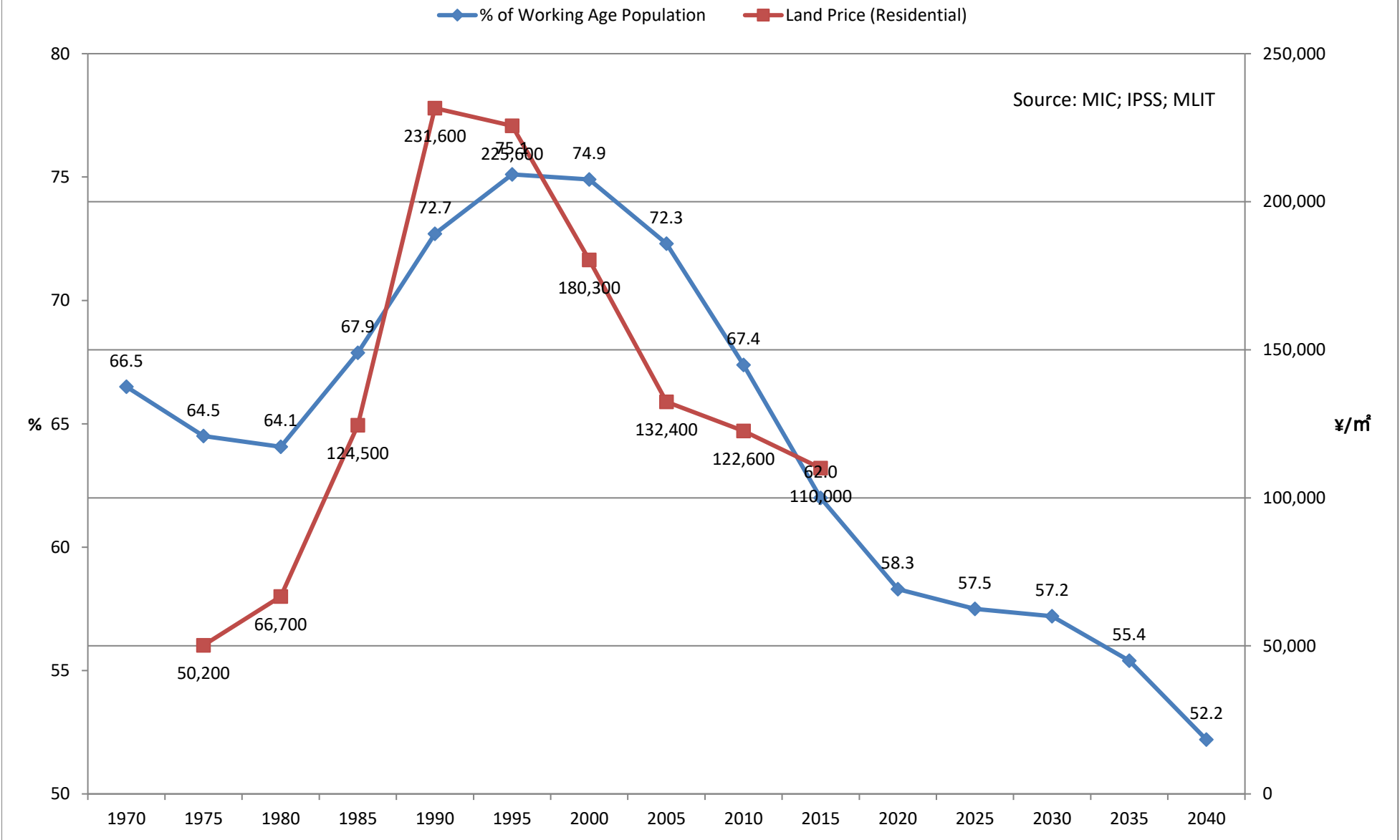


Source: MIC; IPSS; MLIT

# Fujimi

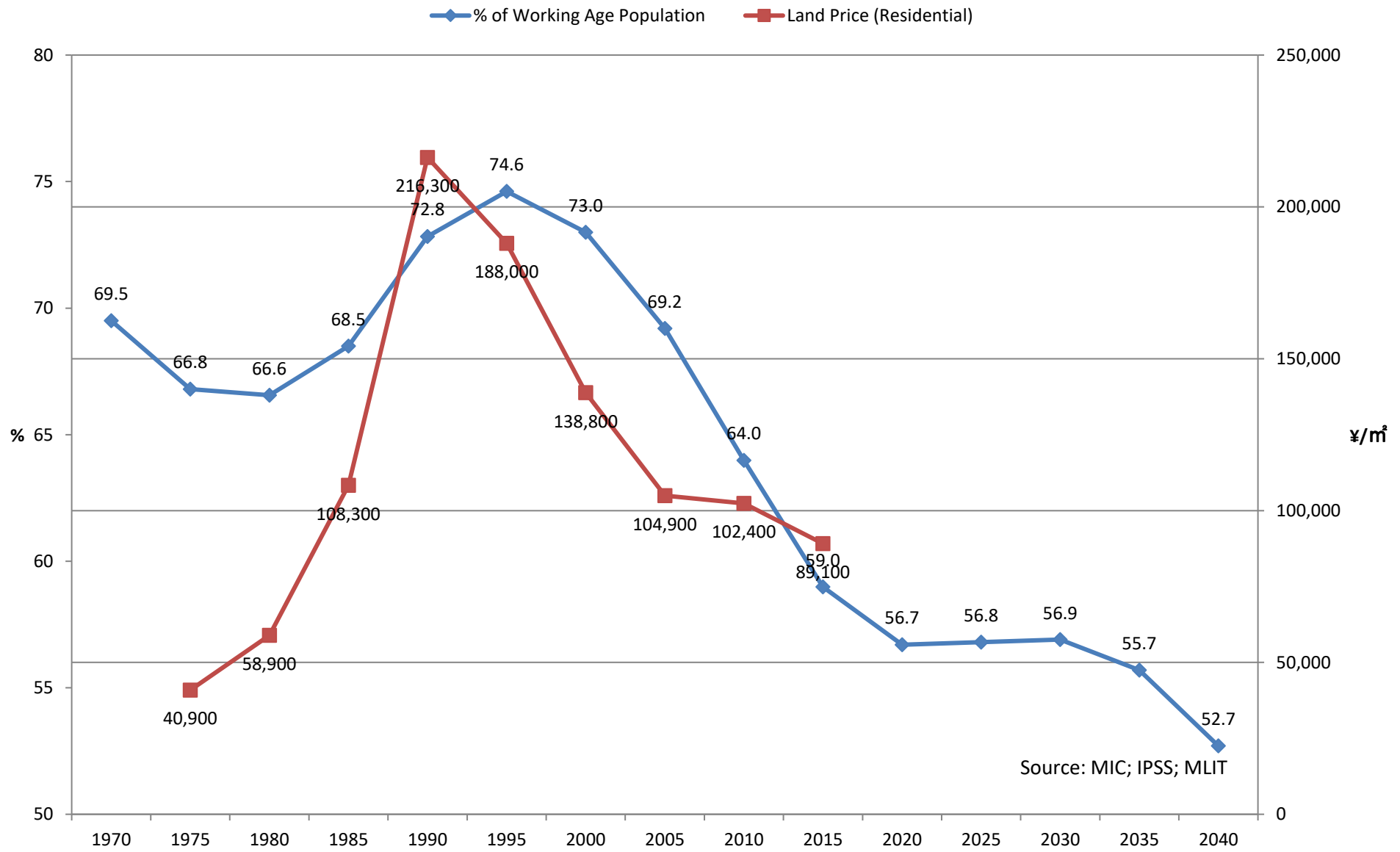


# Misato C.



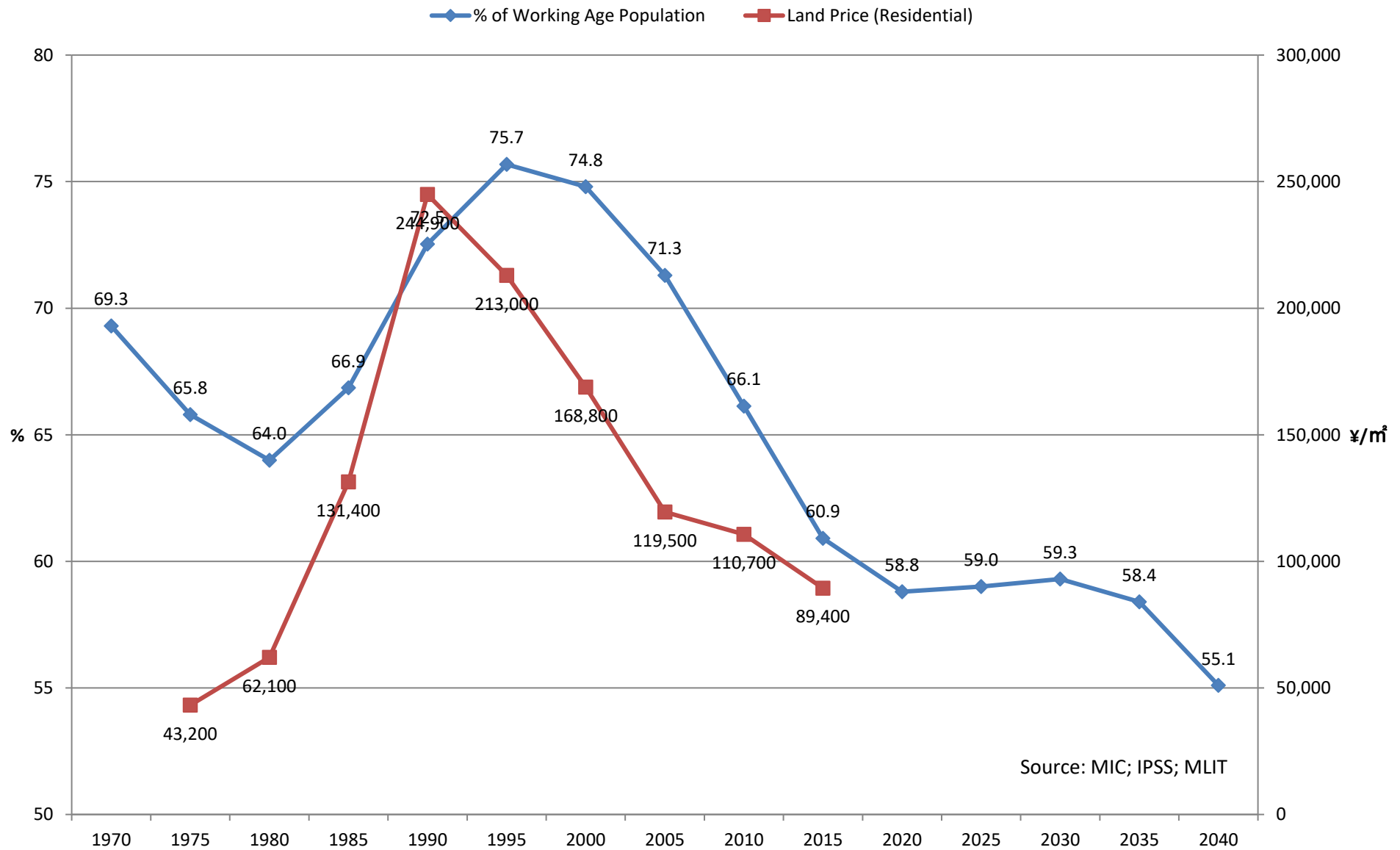


# Hasuda

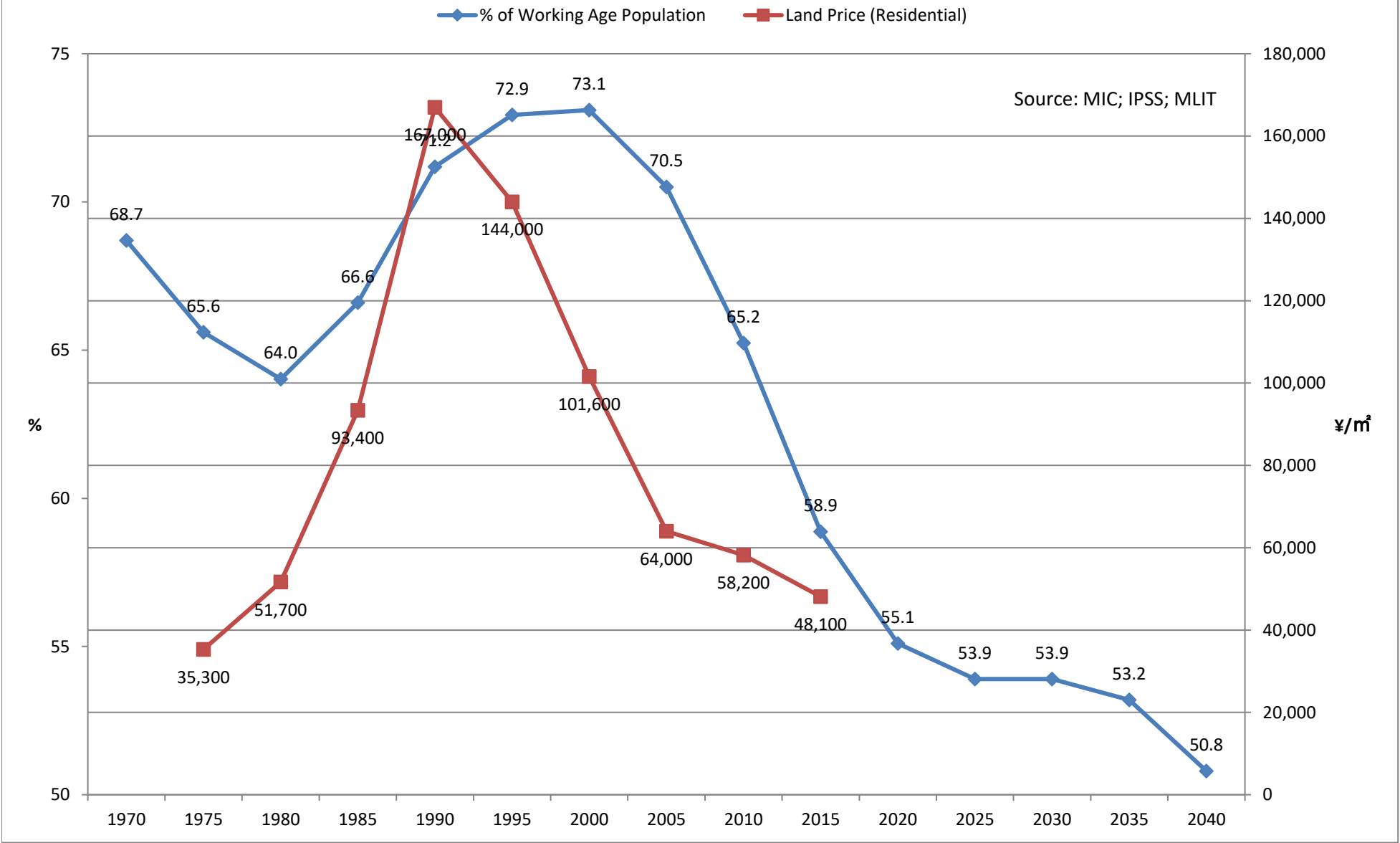


Source: MIC; IPSS; MLIT

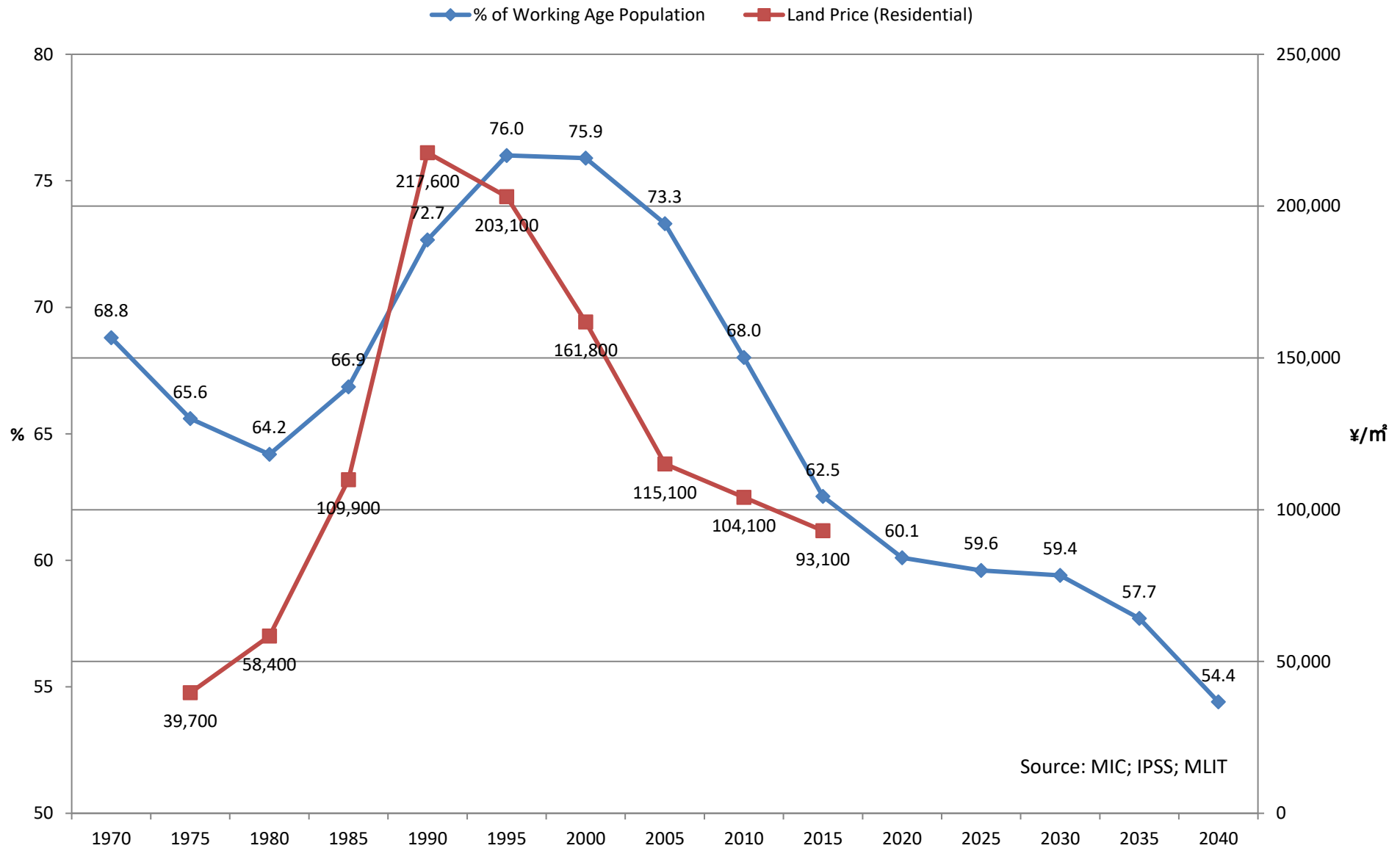
# Sakado



# Satte



# Tsurugashima

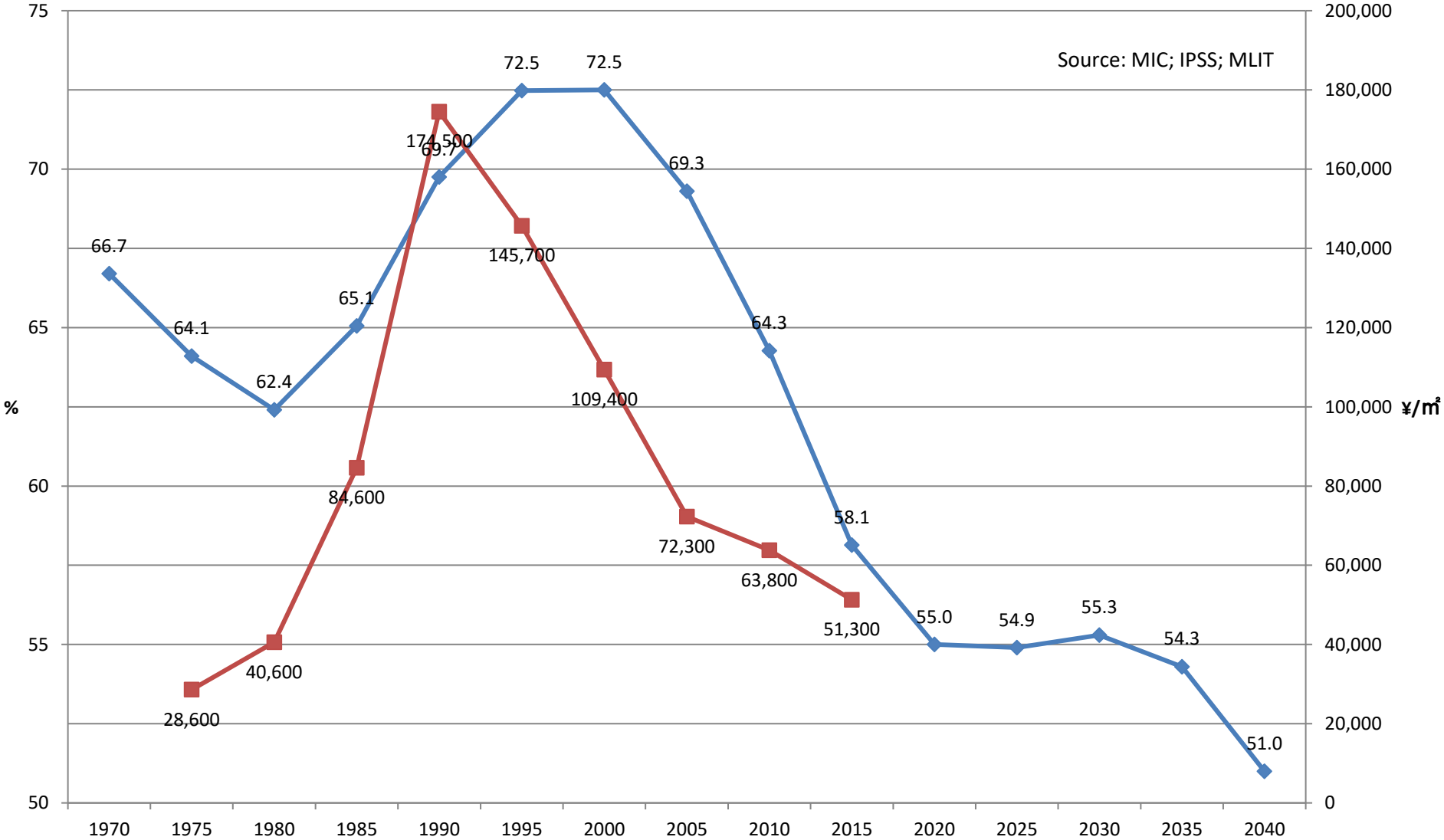


Source: MIC; IPSS; MLIT

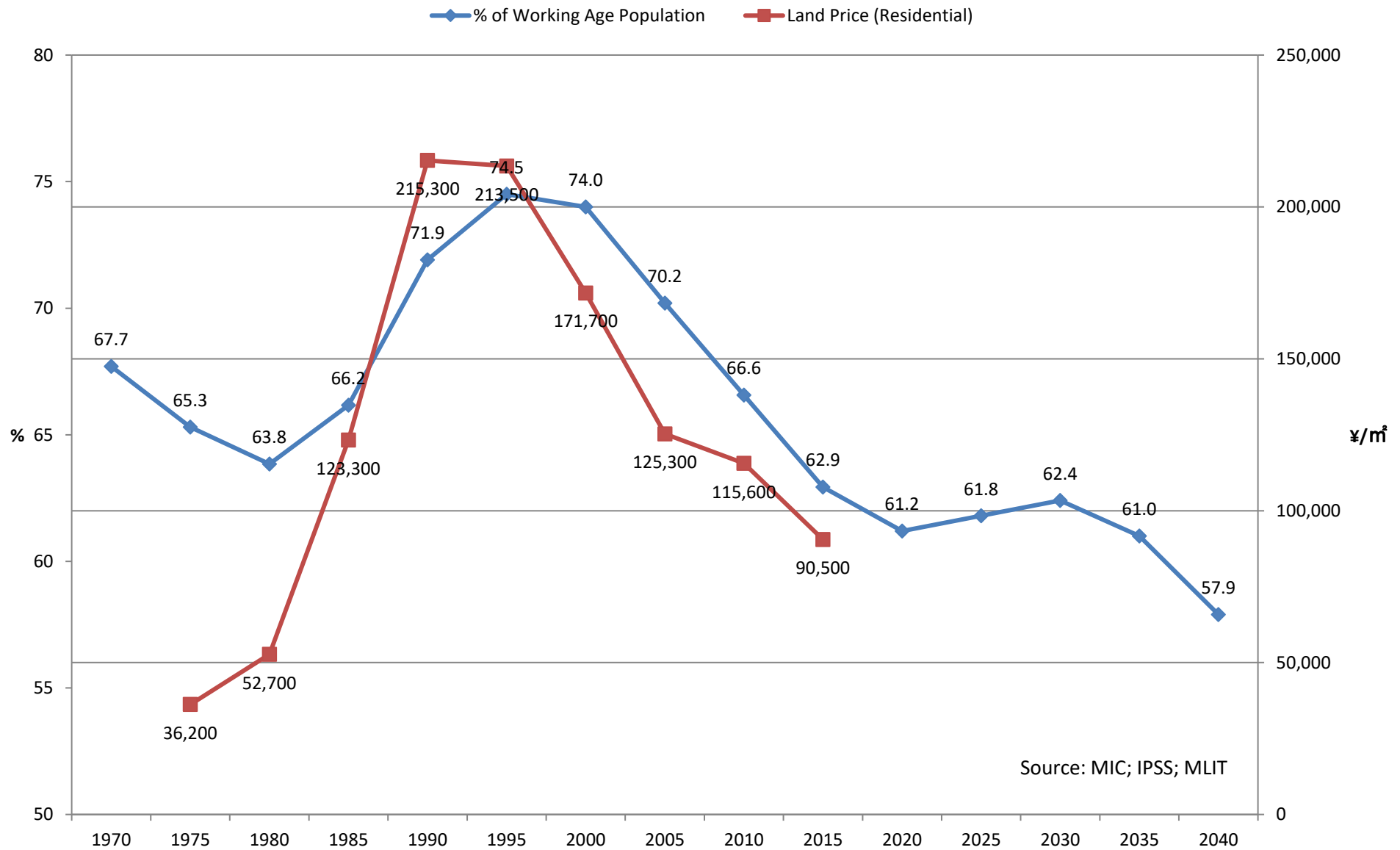
# Hidaka

◆ % of Working Age Population    ■ Land Price (Residential)

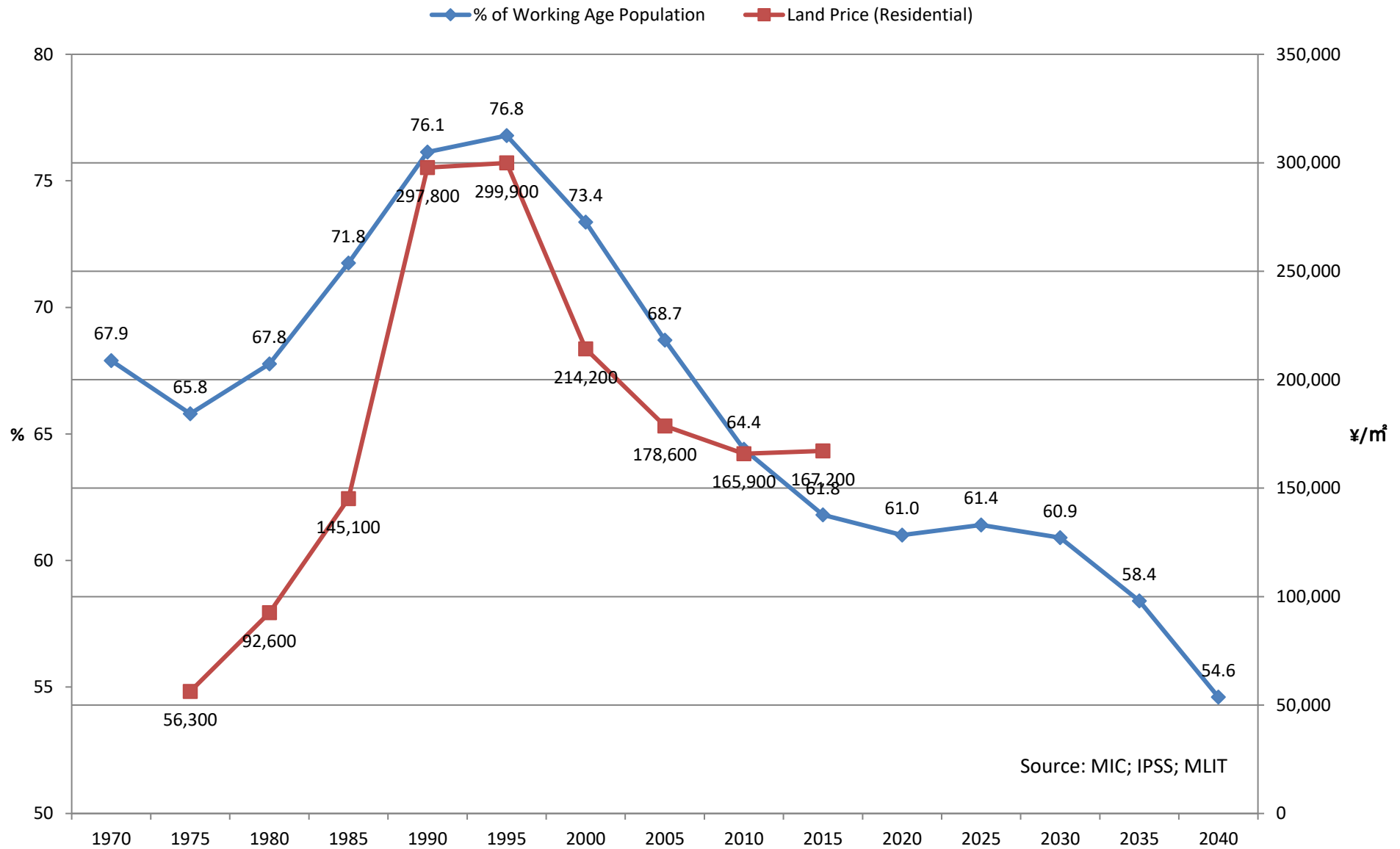
Source: MIC; IPSS; MLIT



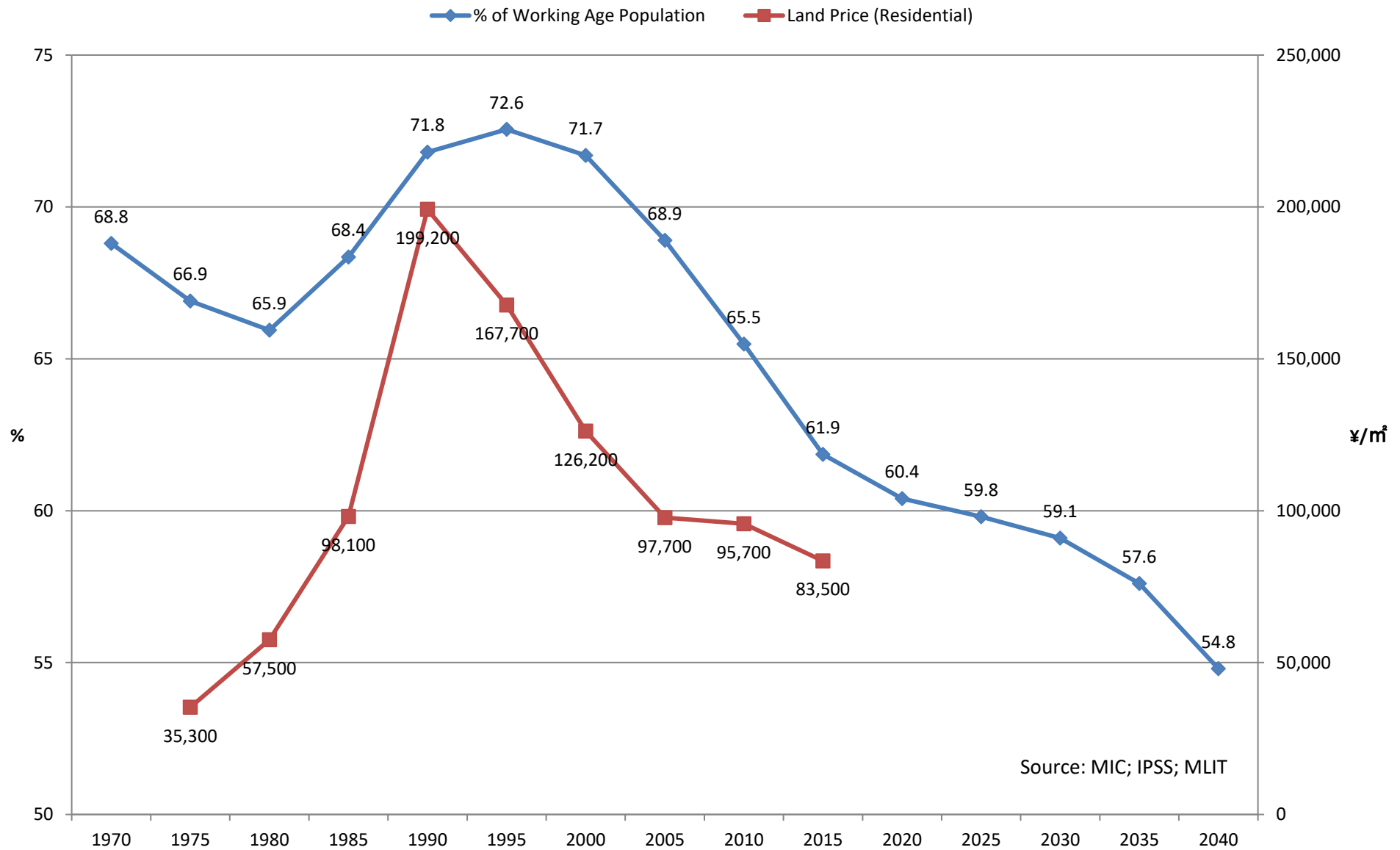
# Yoshikawa



# Fujimino



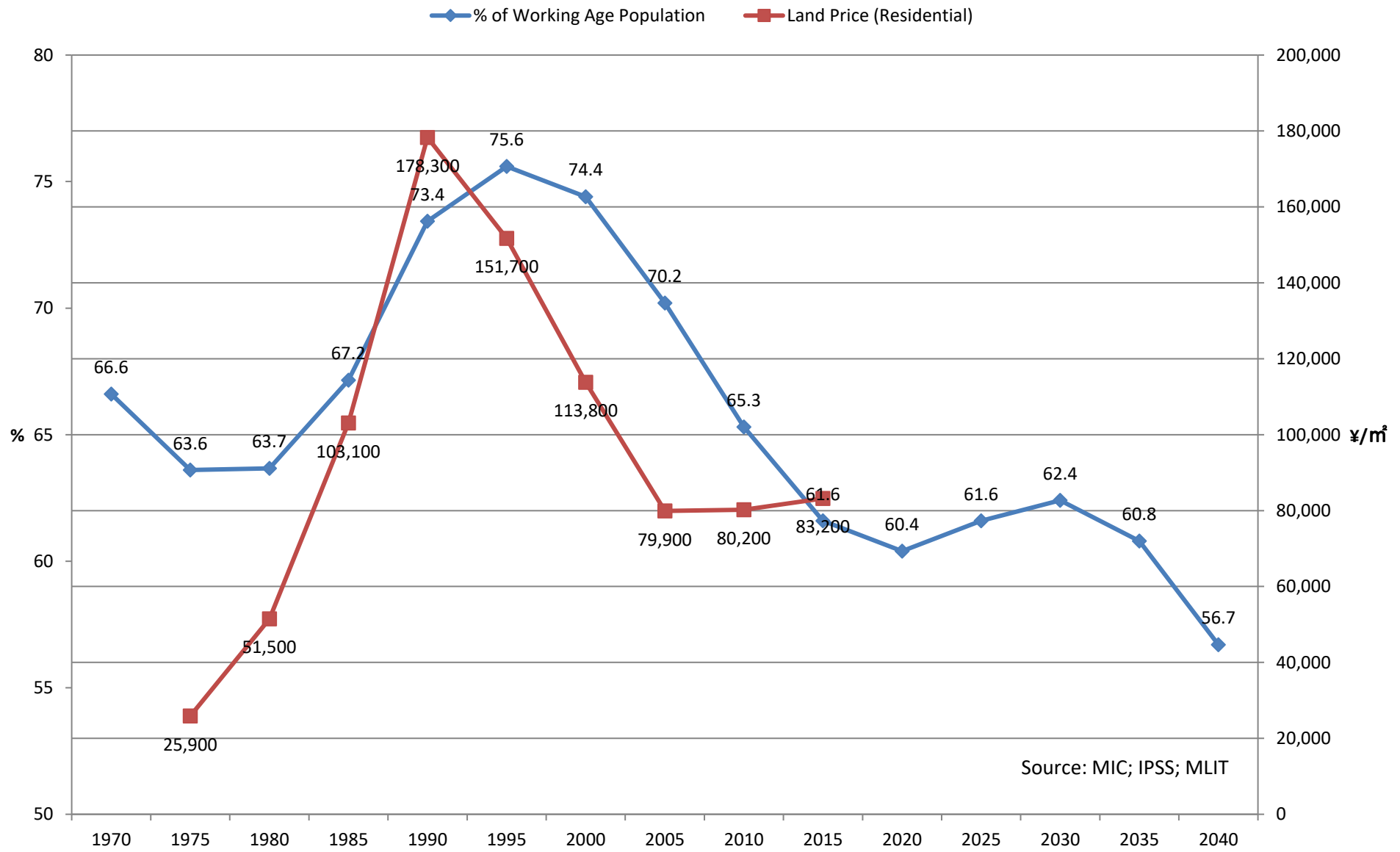
# Shiraoka



Source: MIC; IPSS; MLIT

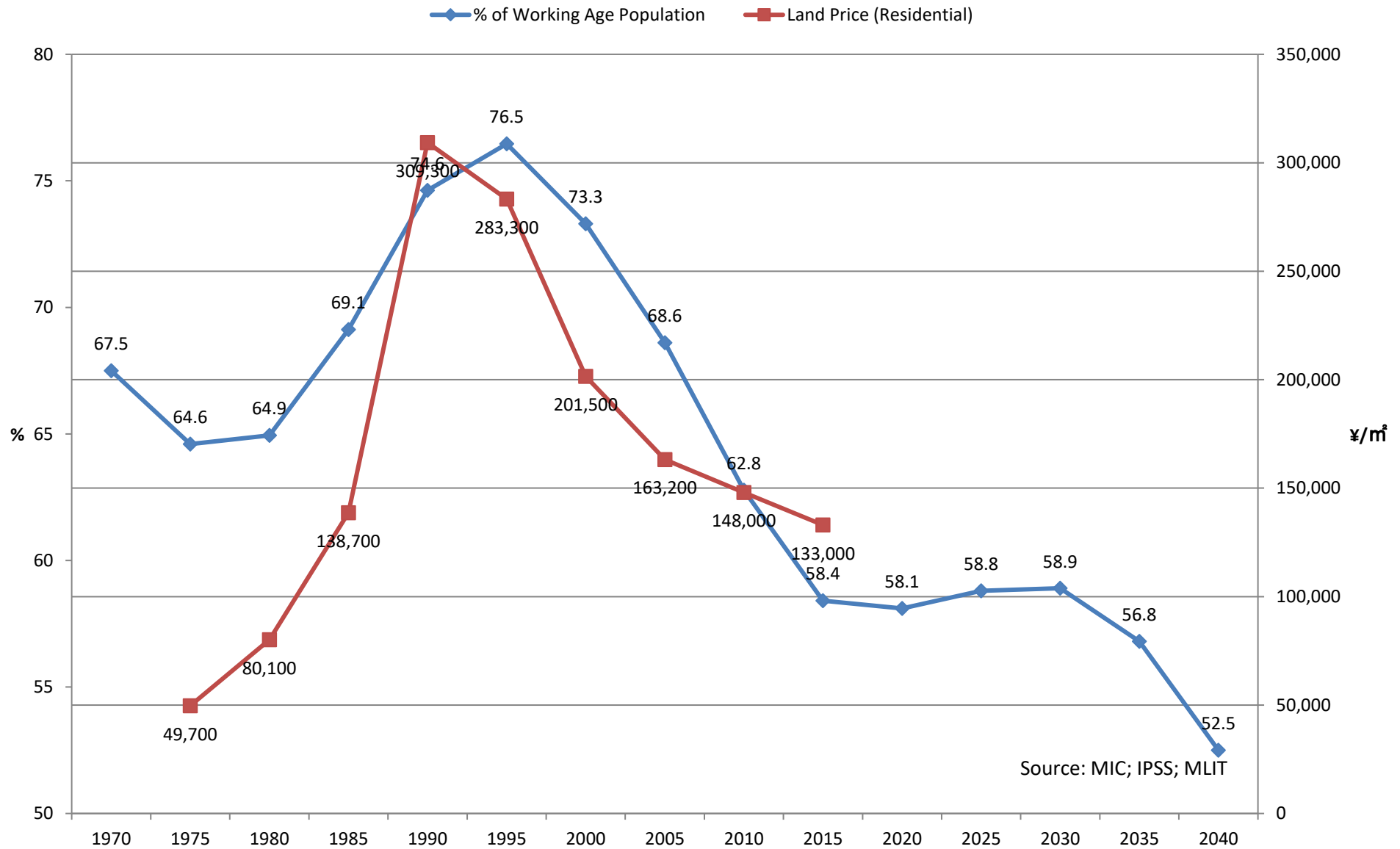


# Ina



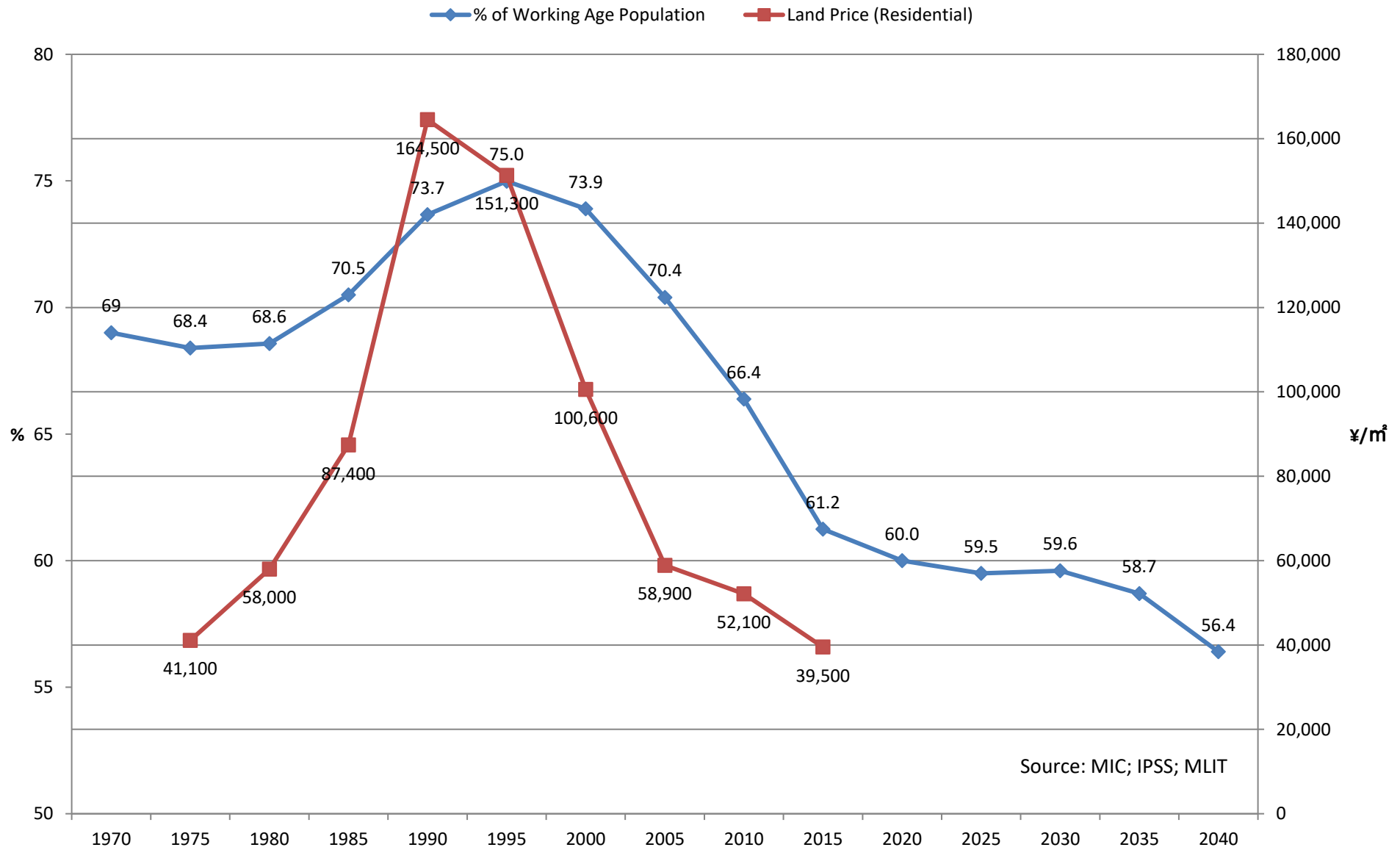
Source: MIC; IPSS; MLIT

# Miyoshi



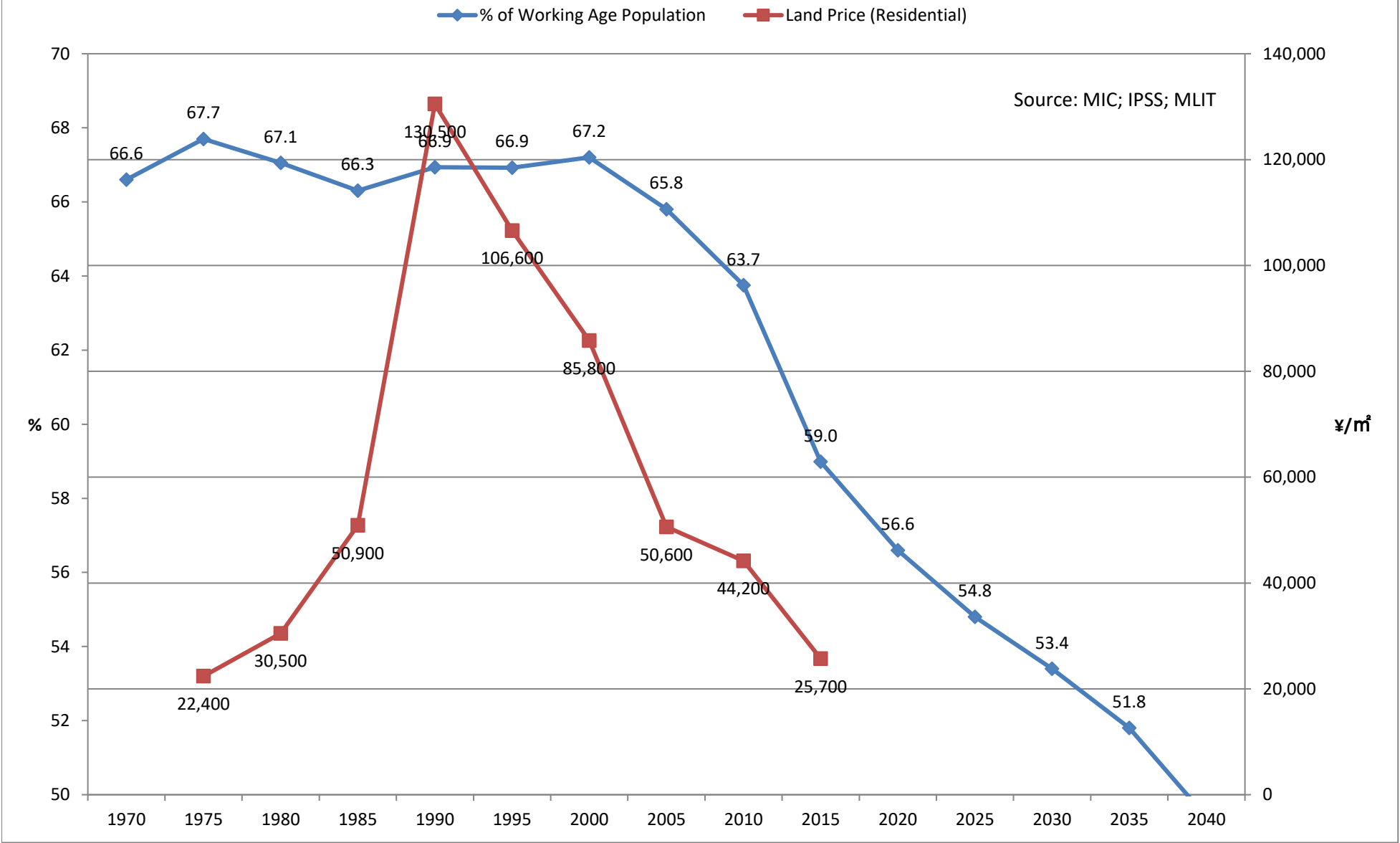
Source: MIC; IPSS; MLIT

# Moroyama



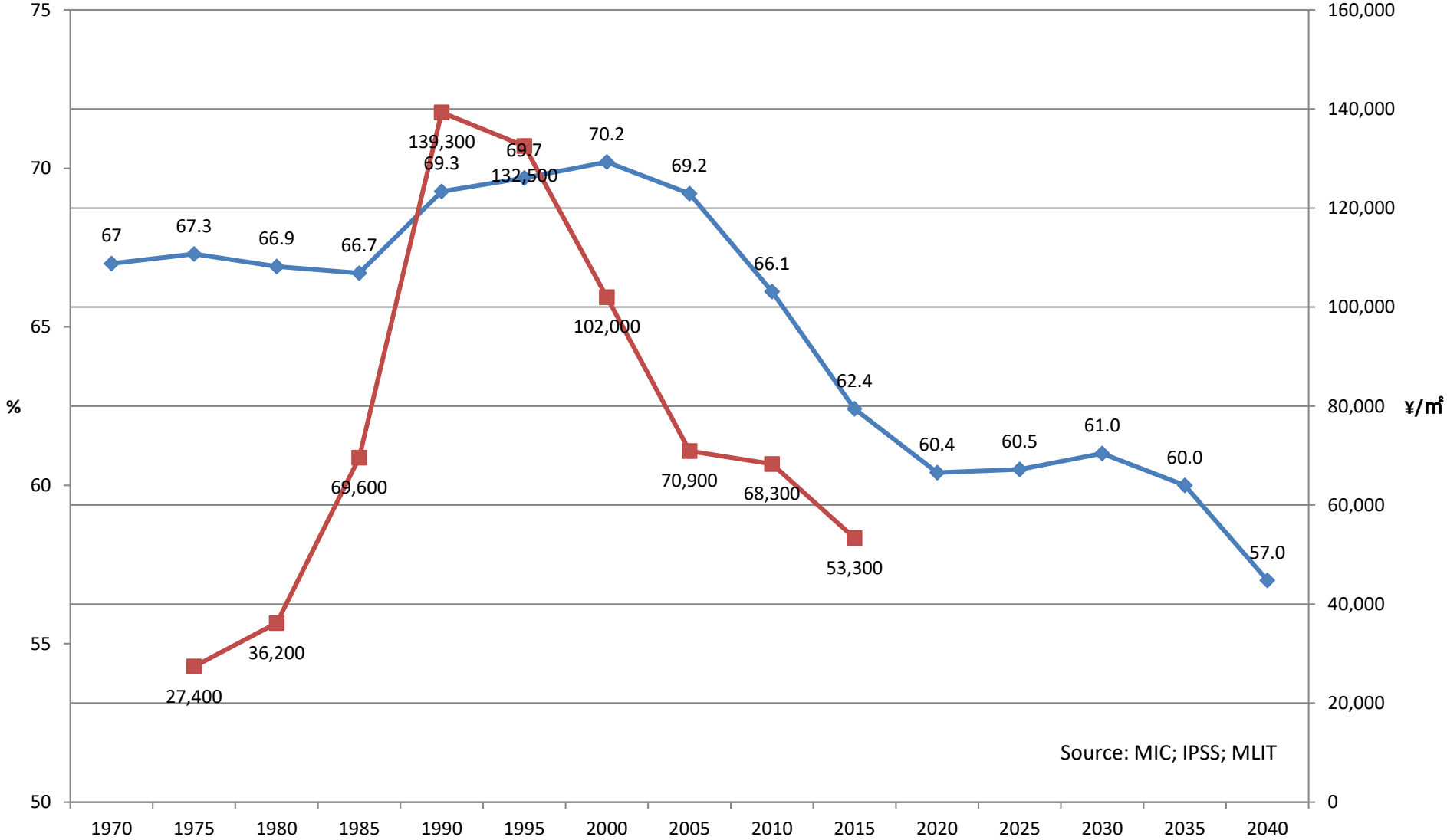
Source: MIC; IPSS; MLIT

# Ogose



# Namegawa

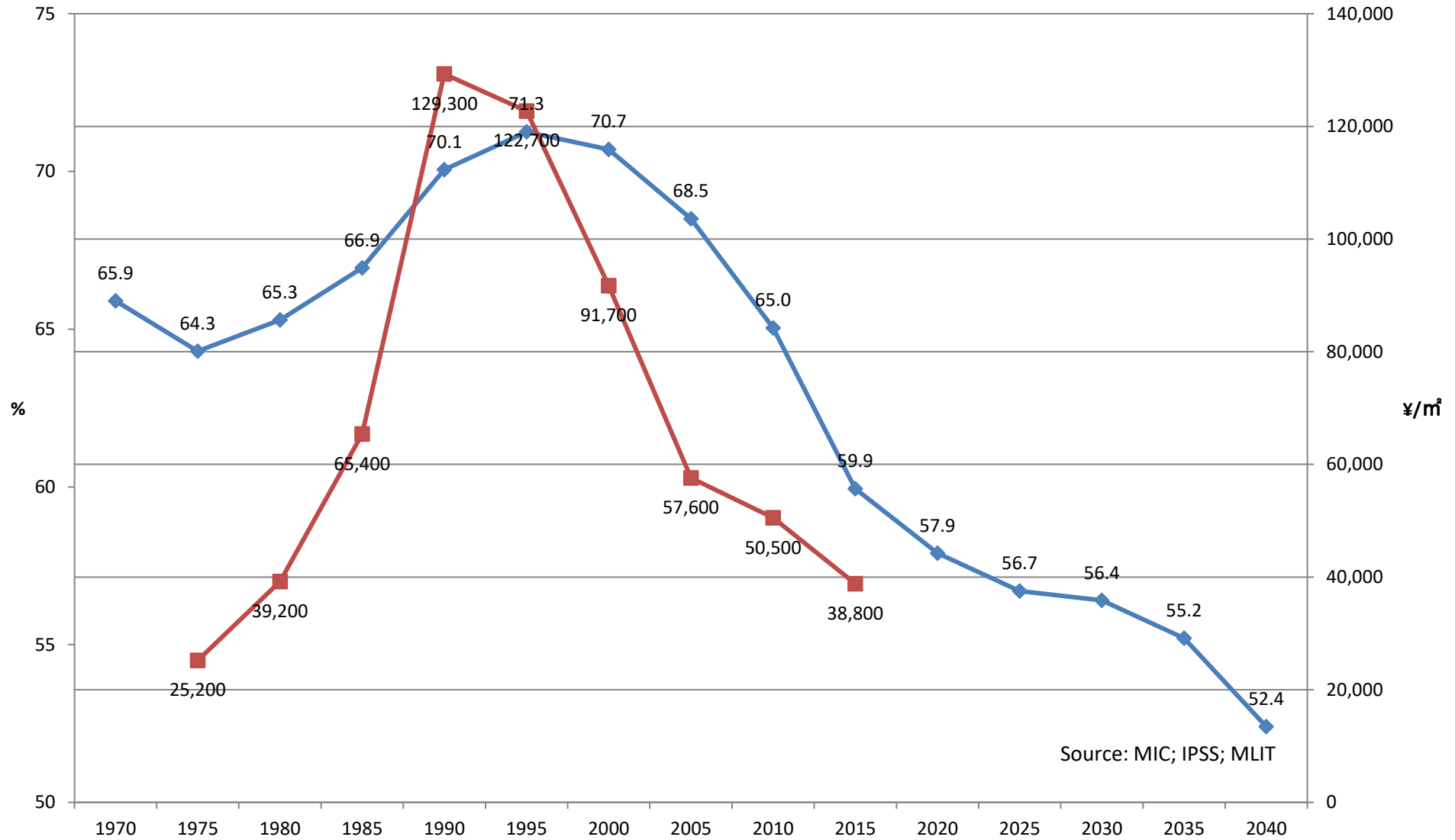
◆ % of Working Age Population    ■ Land Price (Residential)



Source: MIC; IPSS; MLIT

# Ranzan

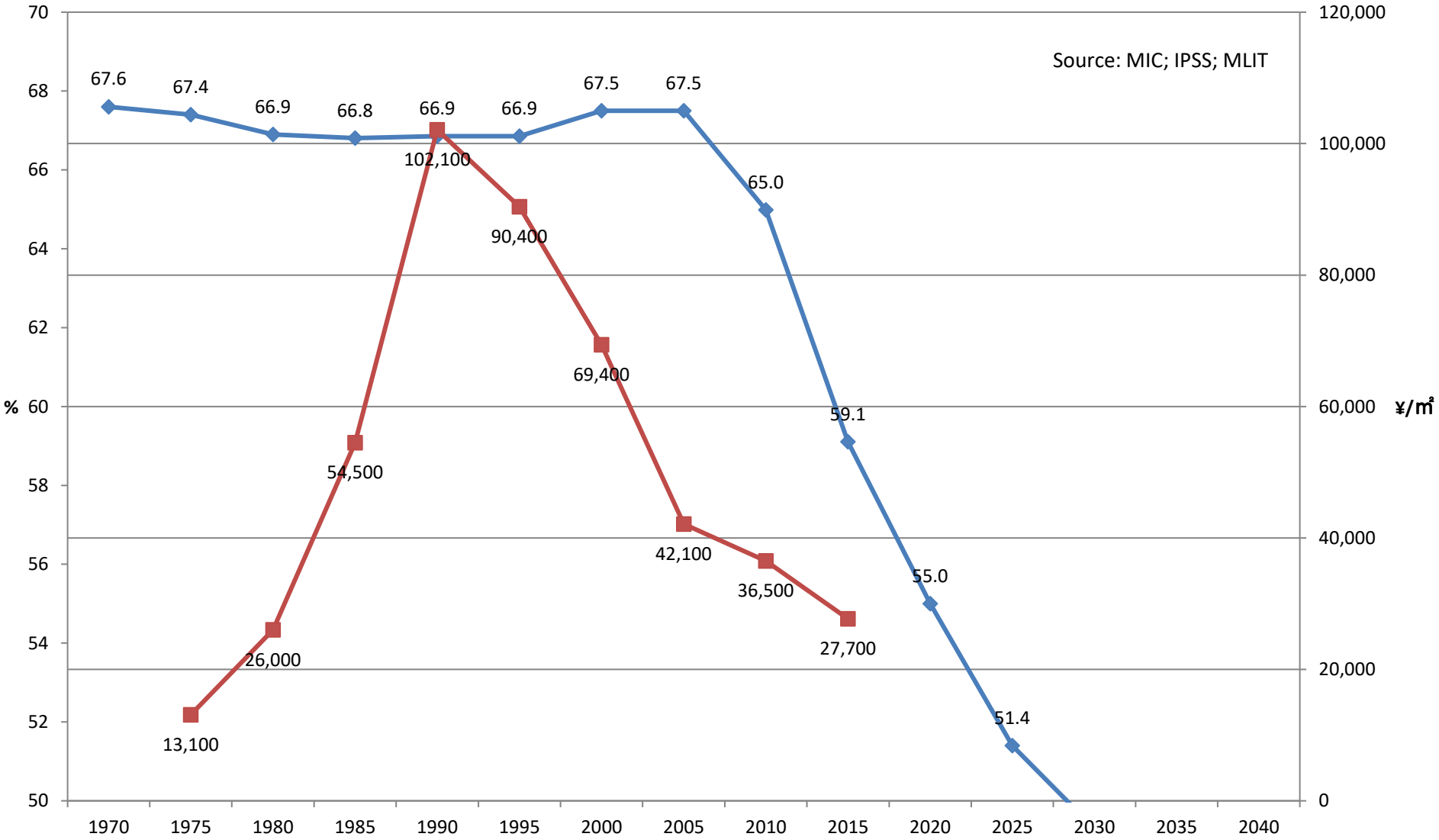
◆ % of Working Age Population    ■ Land Price (Residential)



# Ogawa

◆ % of Working Age Population    ■ Land Price (Residential)

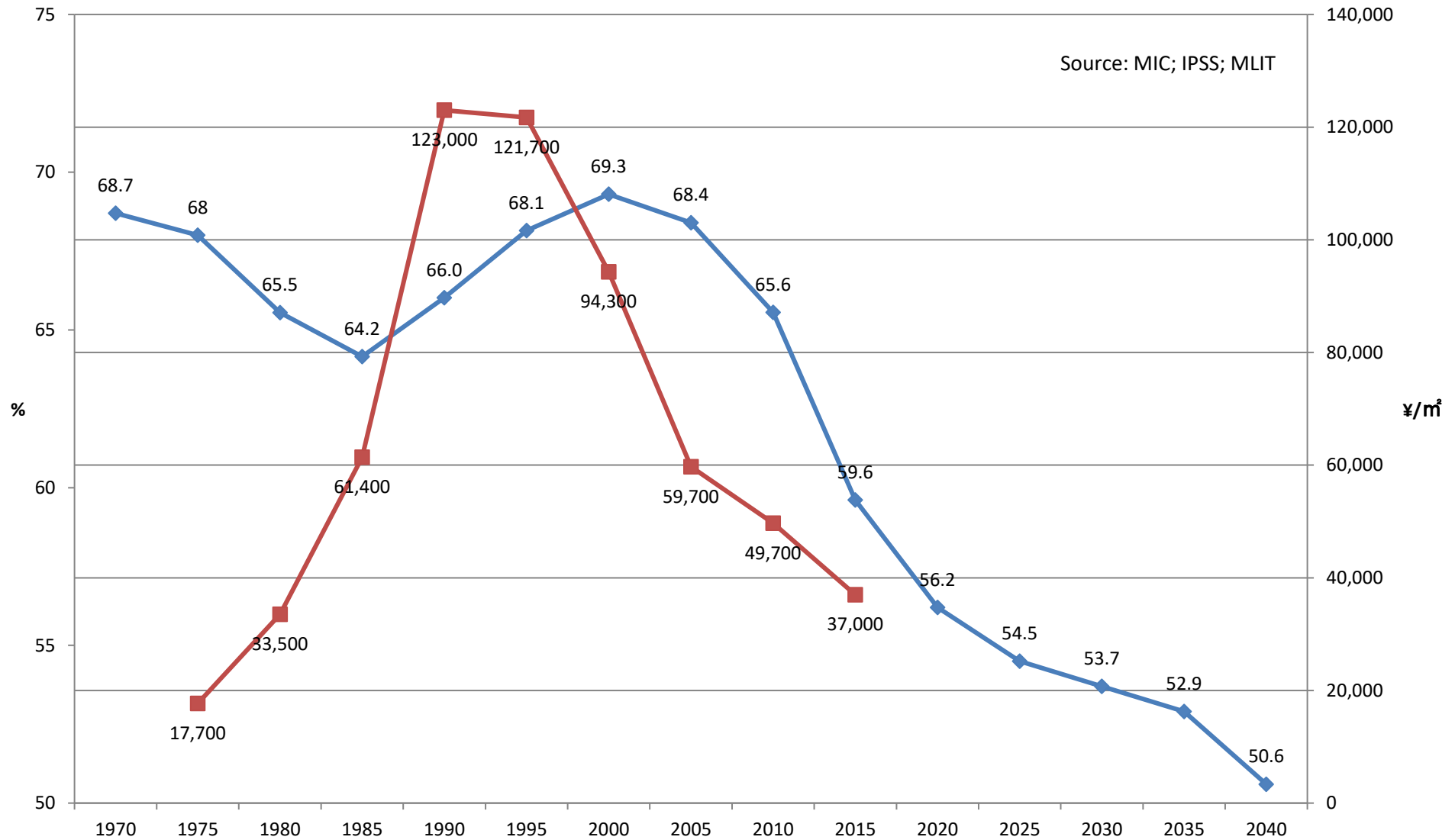
Source: MIC; IPSS; MLIT



# Kawajima

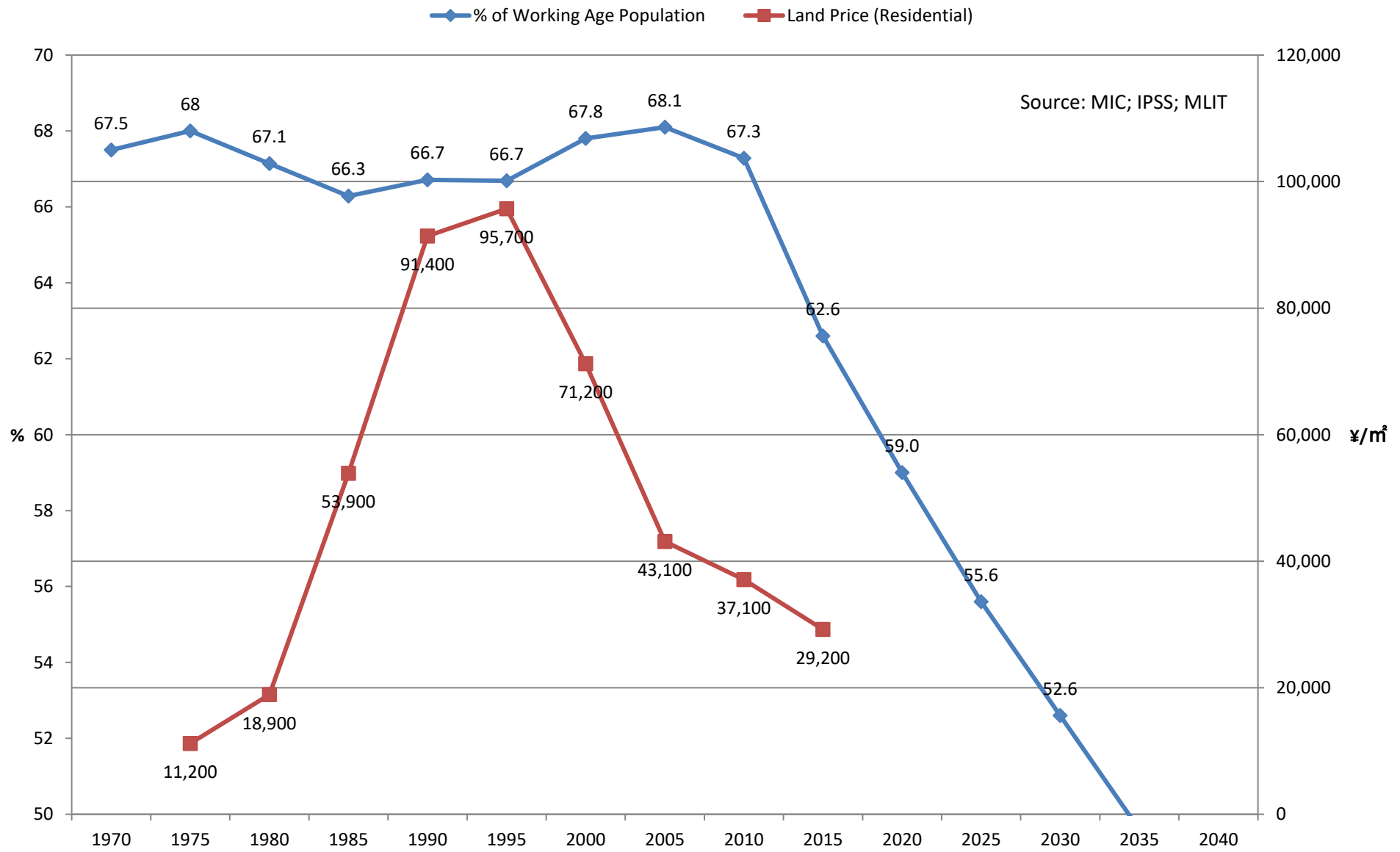
◆ % of Working Age Population    ■ Land Price (Residential)

Source: MIC; IPSS; MLIT

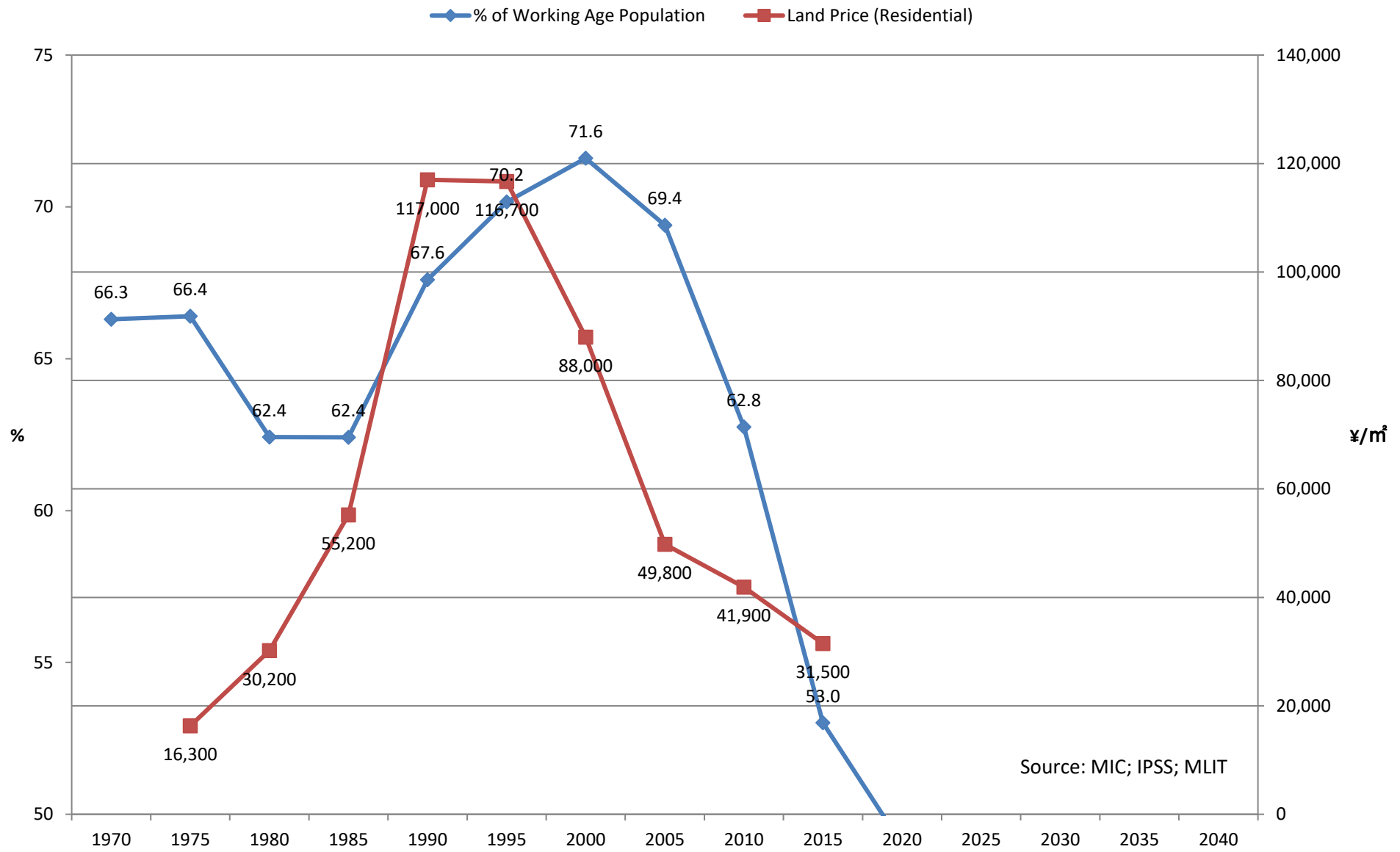




# Yoshimi

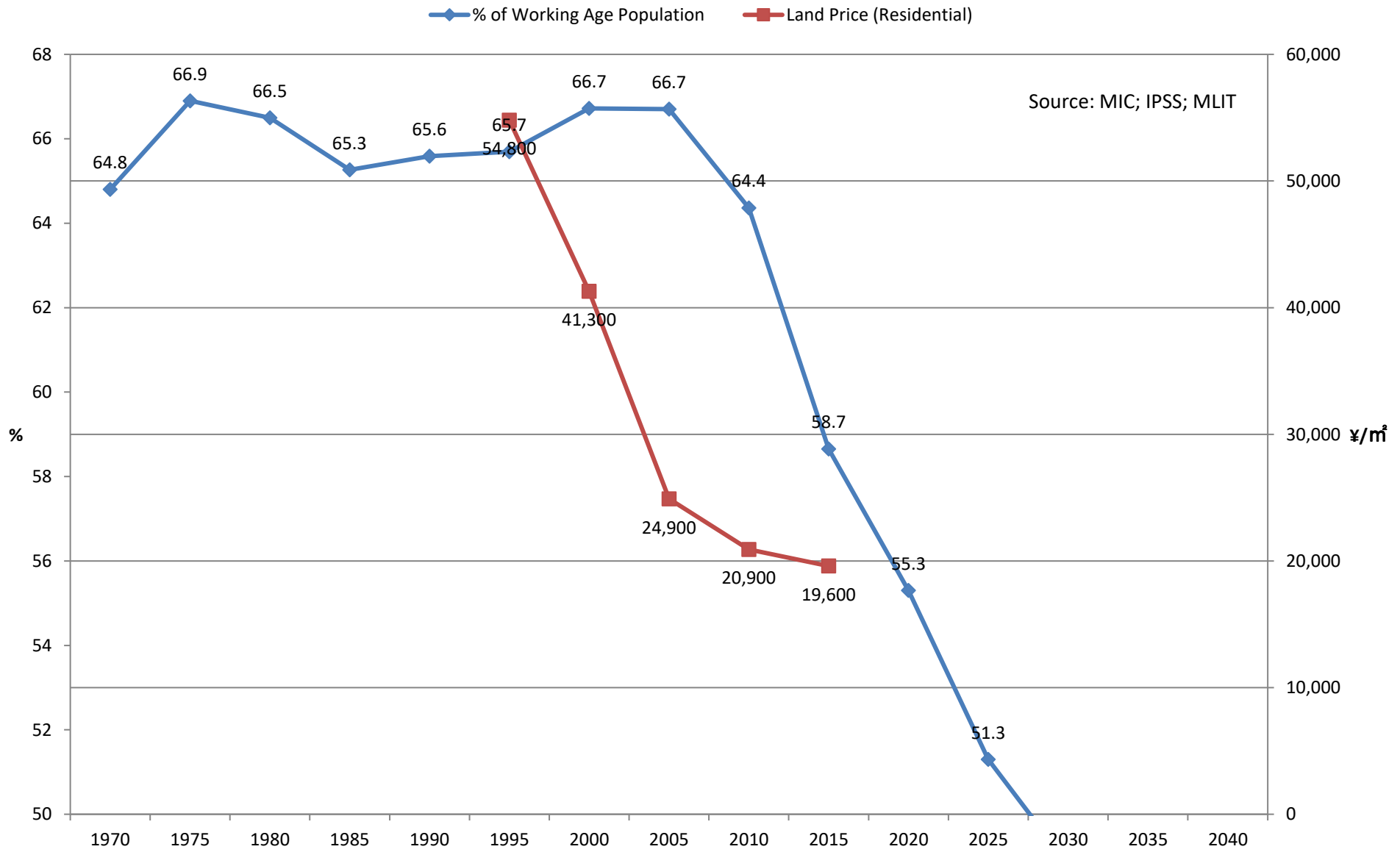


# Hatoyama

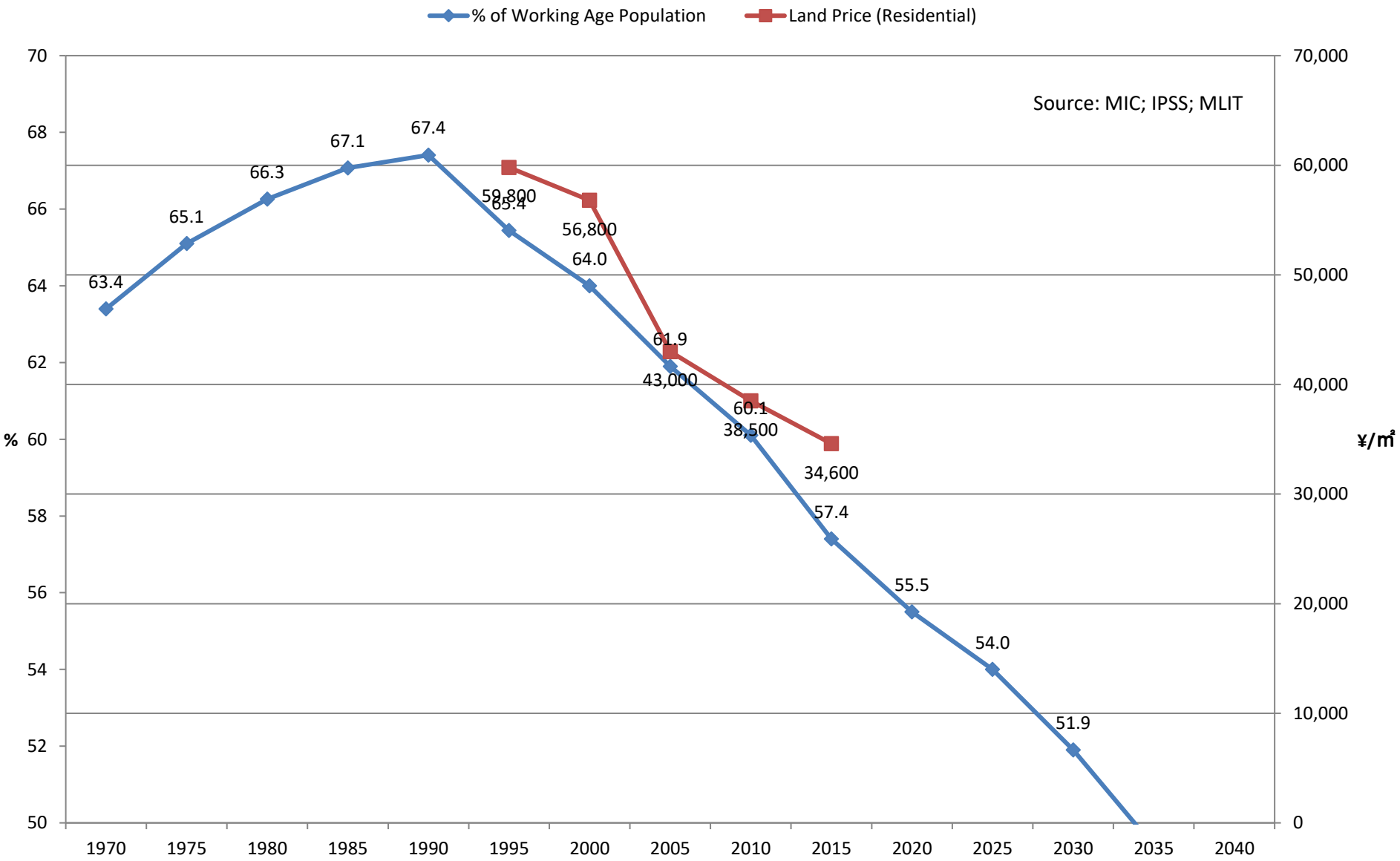


Source: MIC; IPSS; MLIT

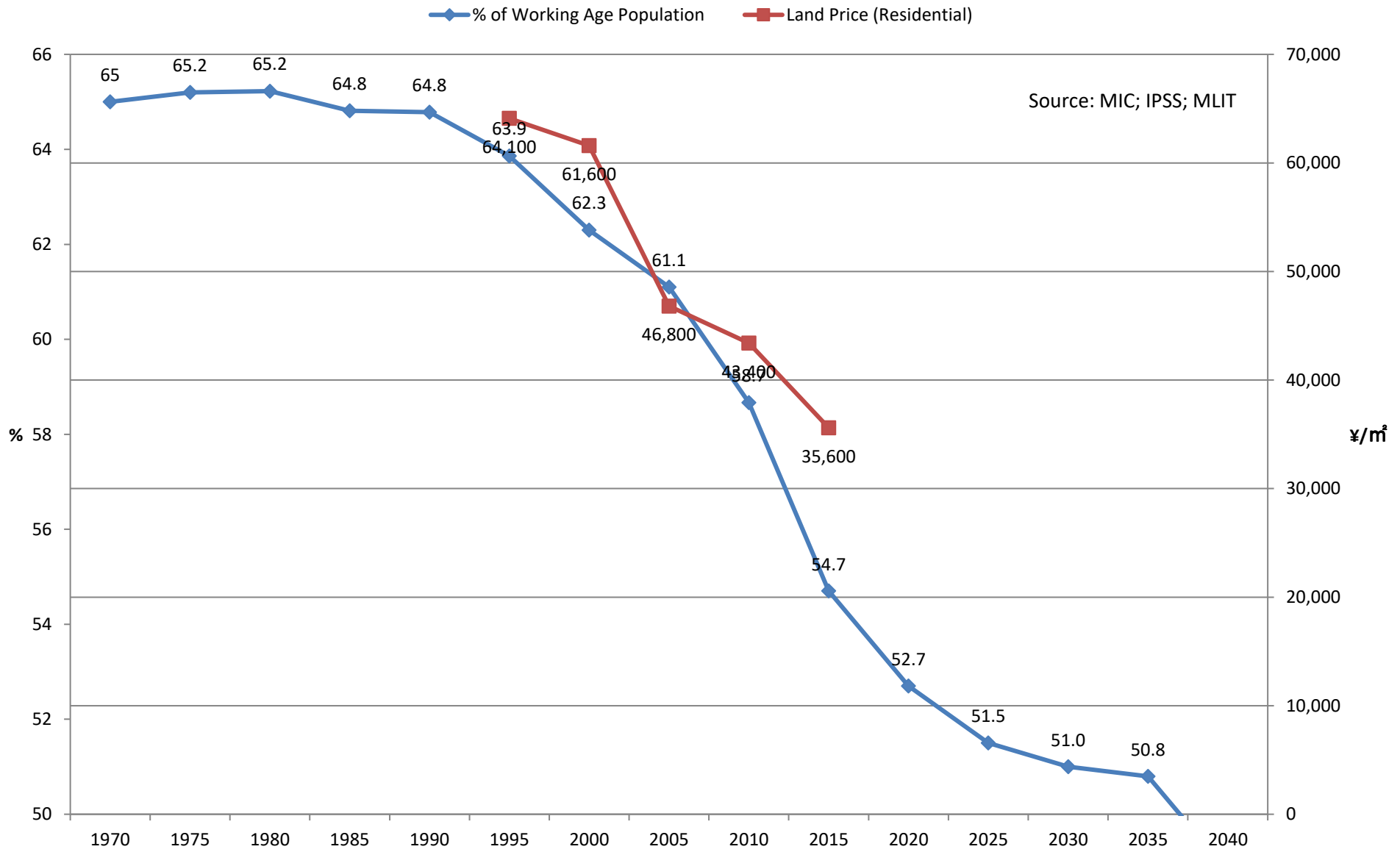
# Tokigawa



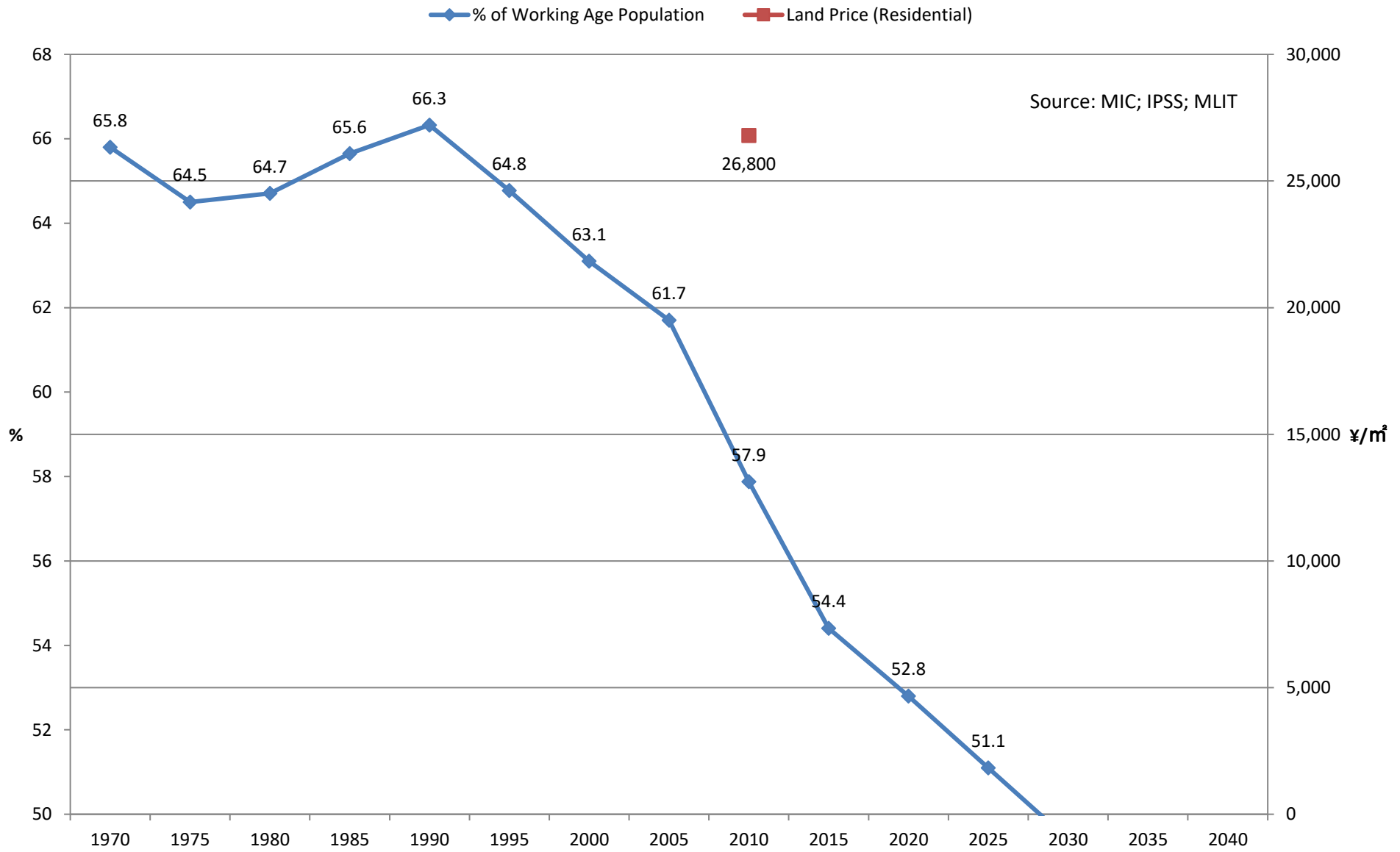
# Yokoze



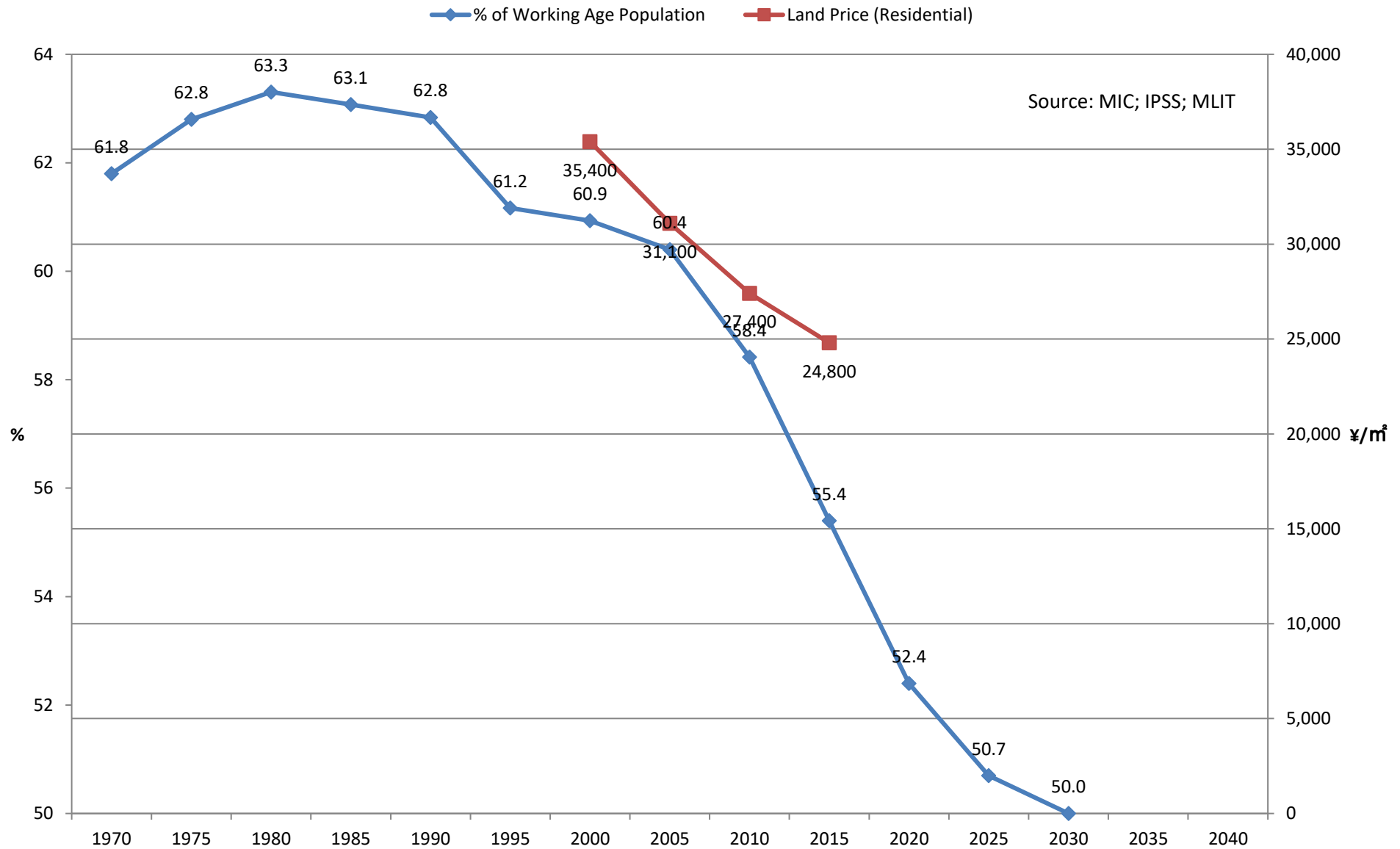
# Minano



# Nagatoro

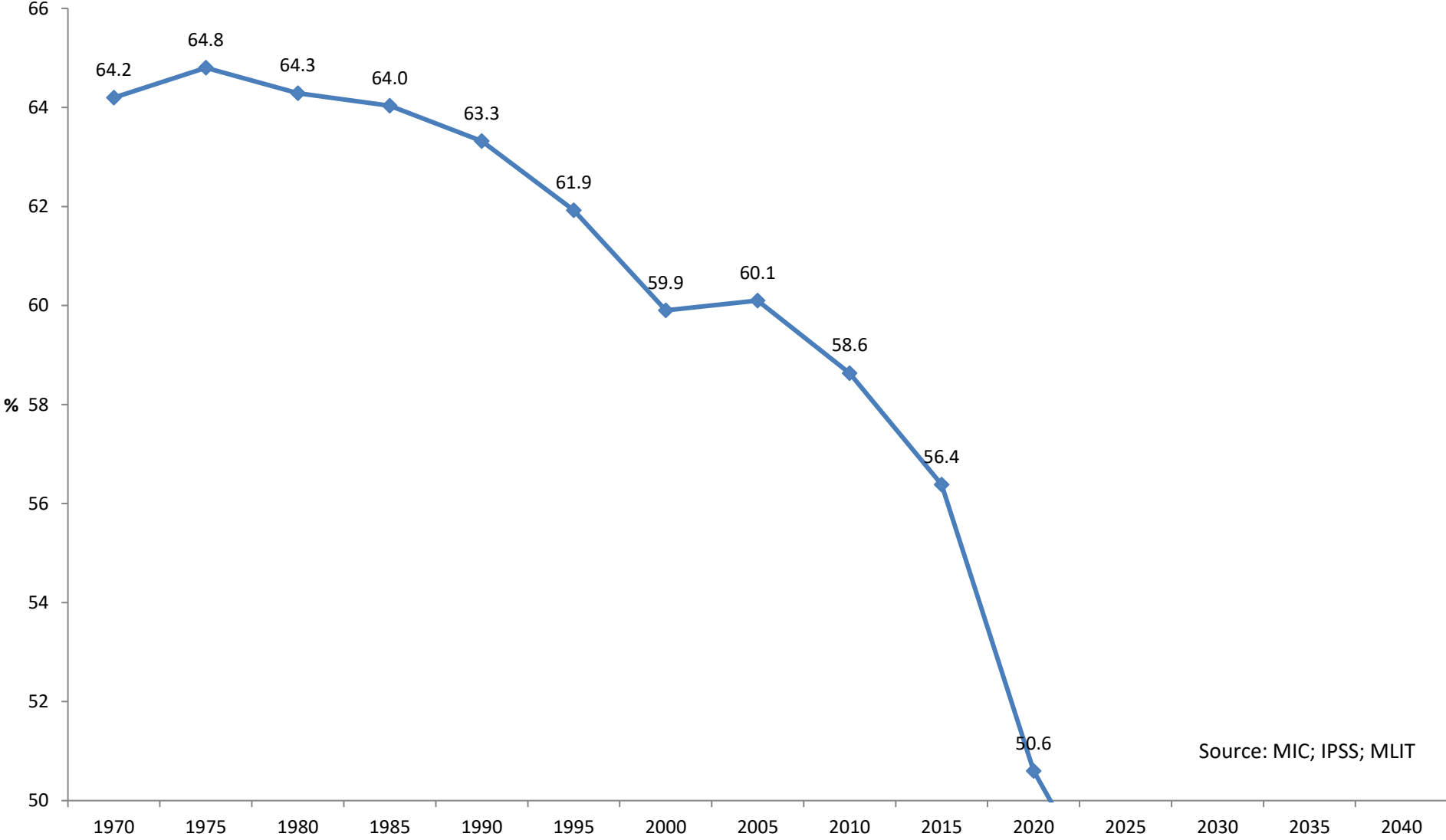


# Ogano



# Higashichichibu

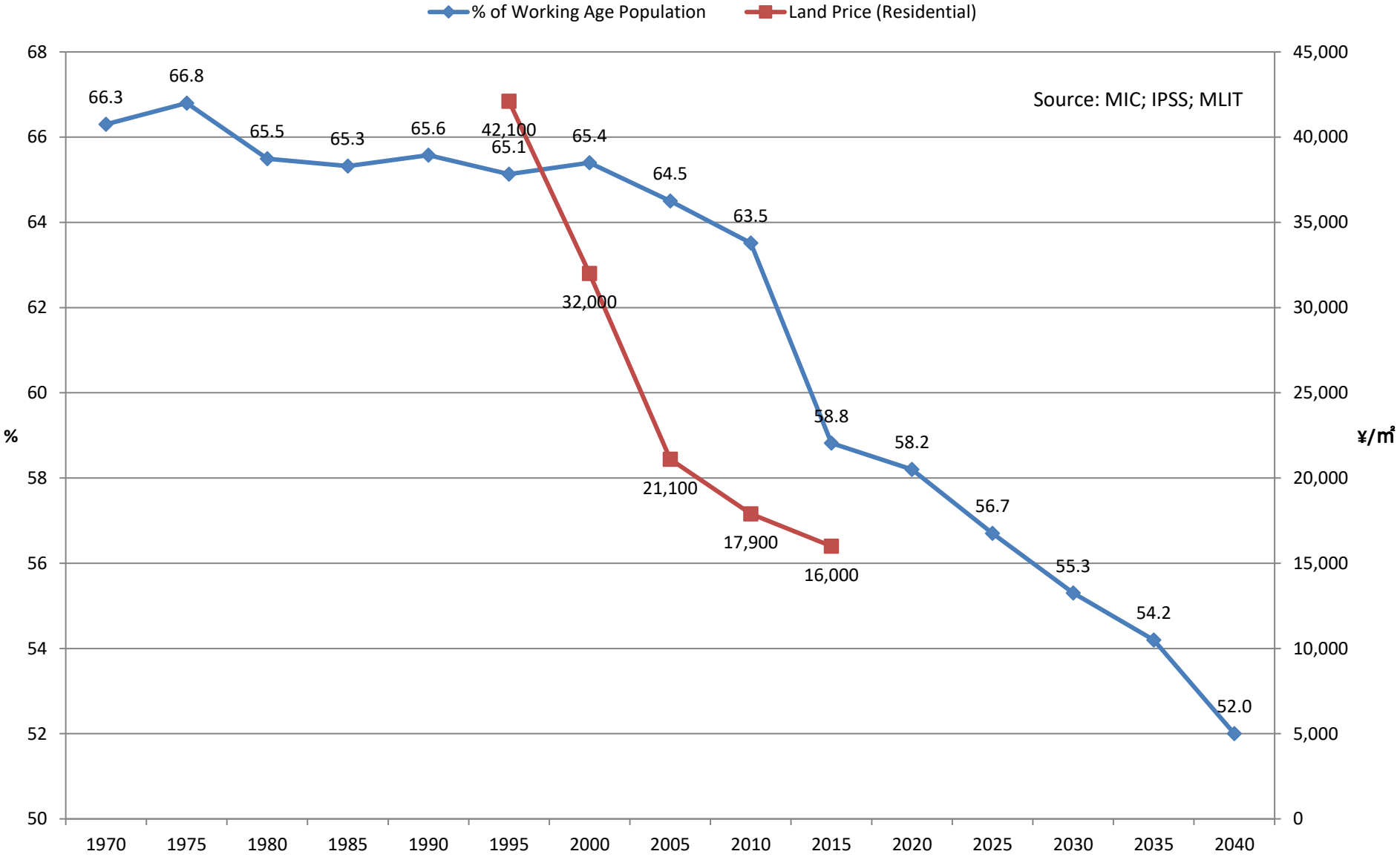
◆ % of Working Age Population



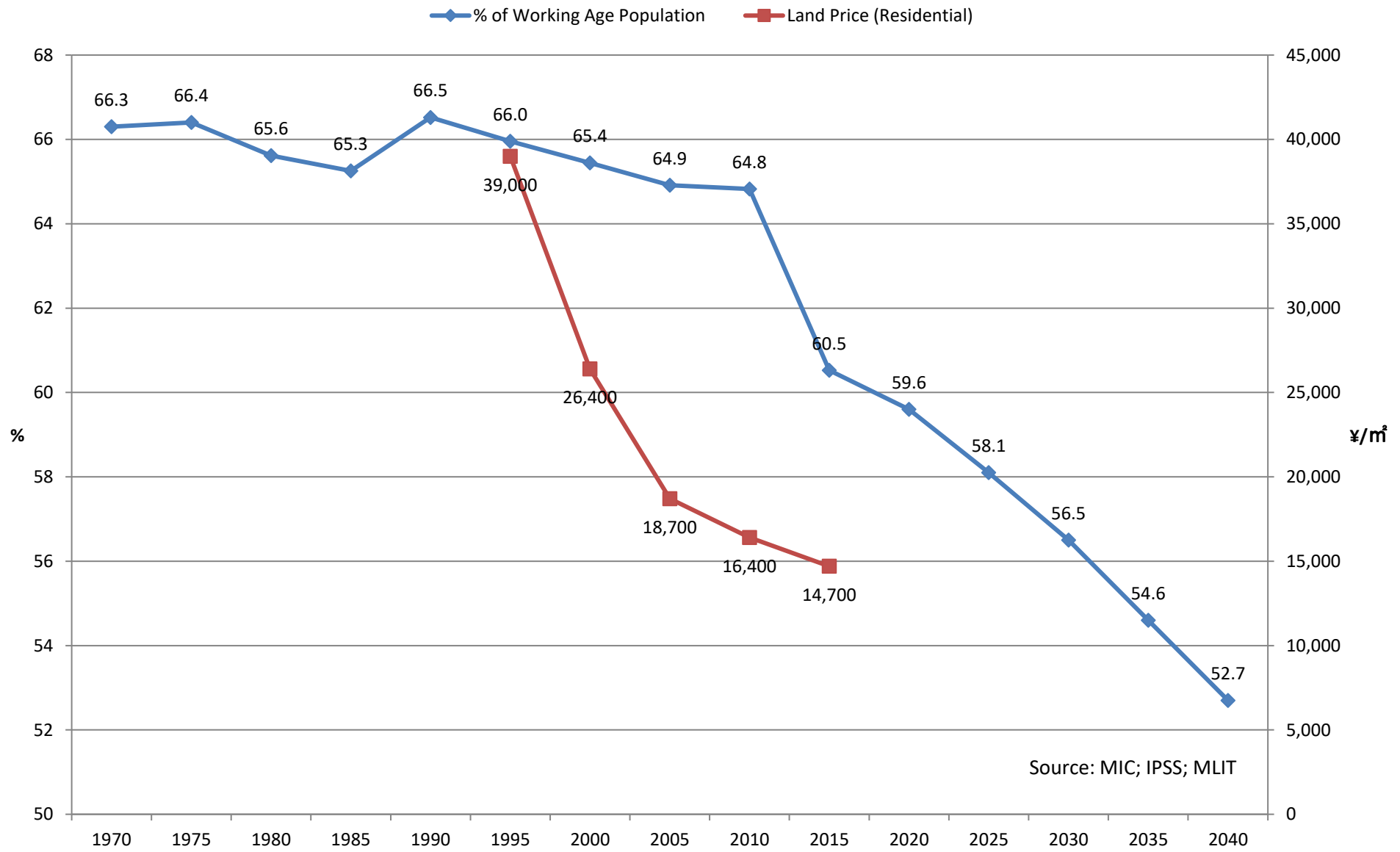
Source: MIC; IPSS; MLIT



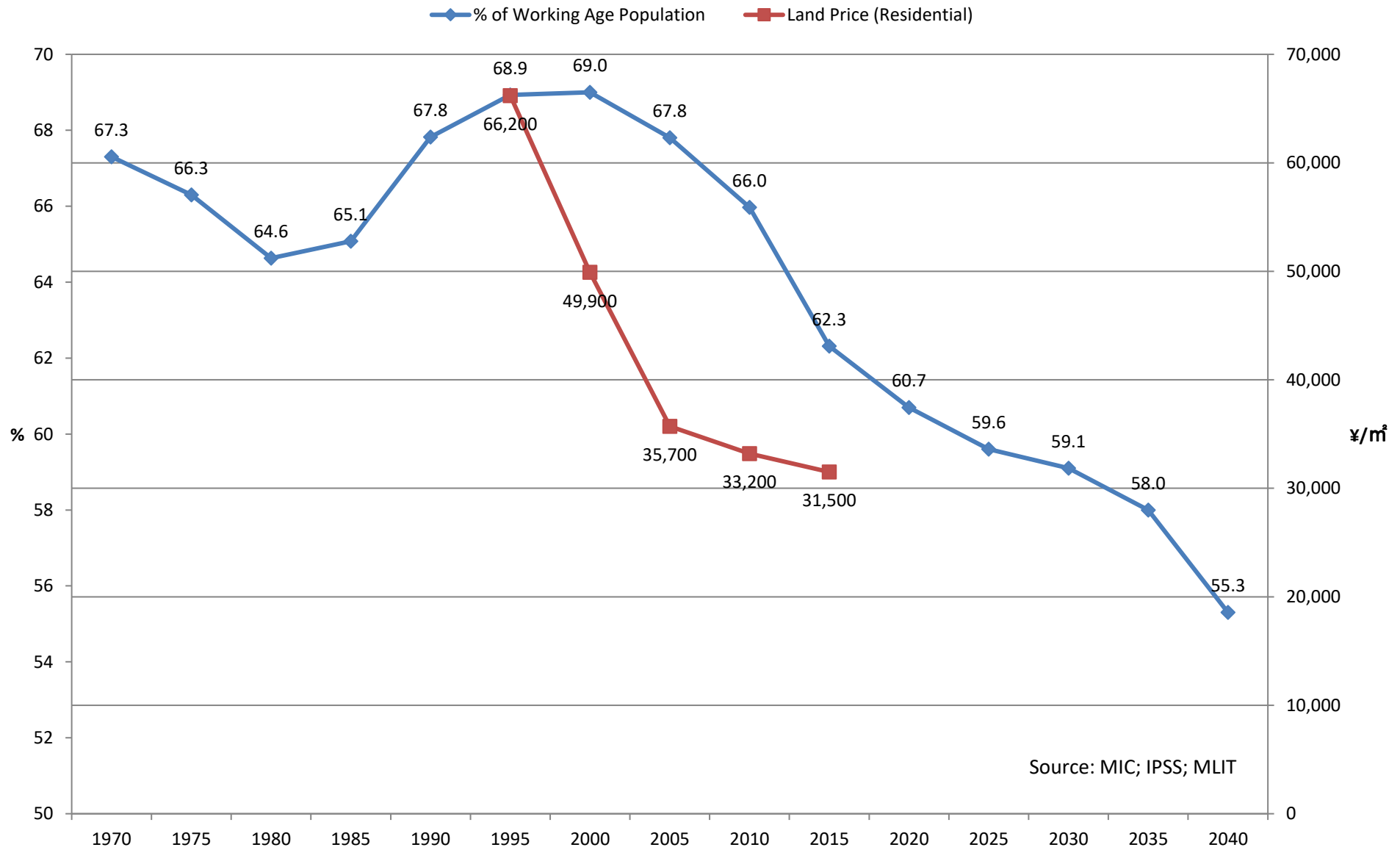
# Misato T.



# Kamikawa

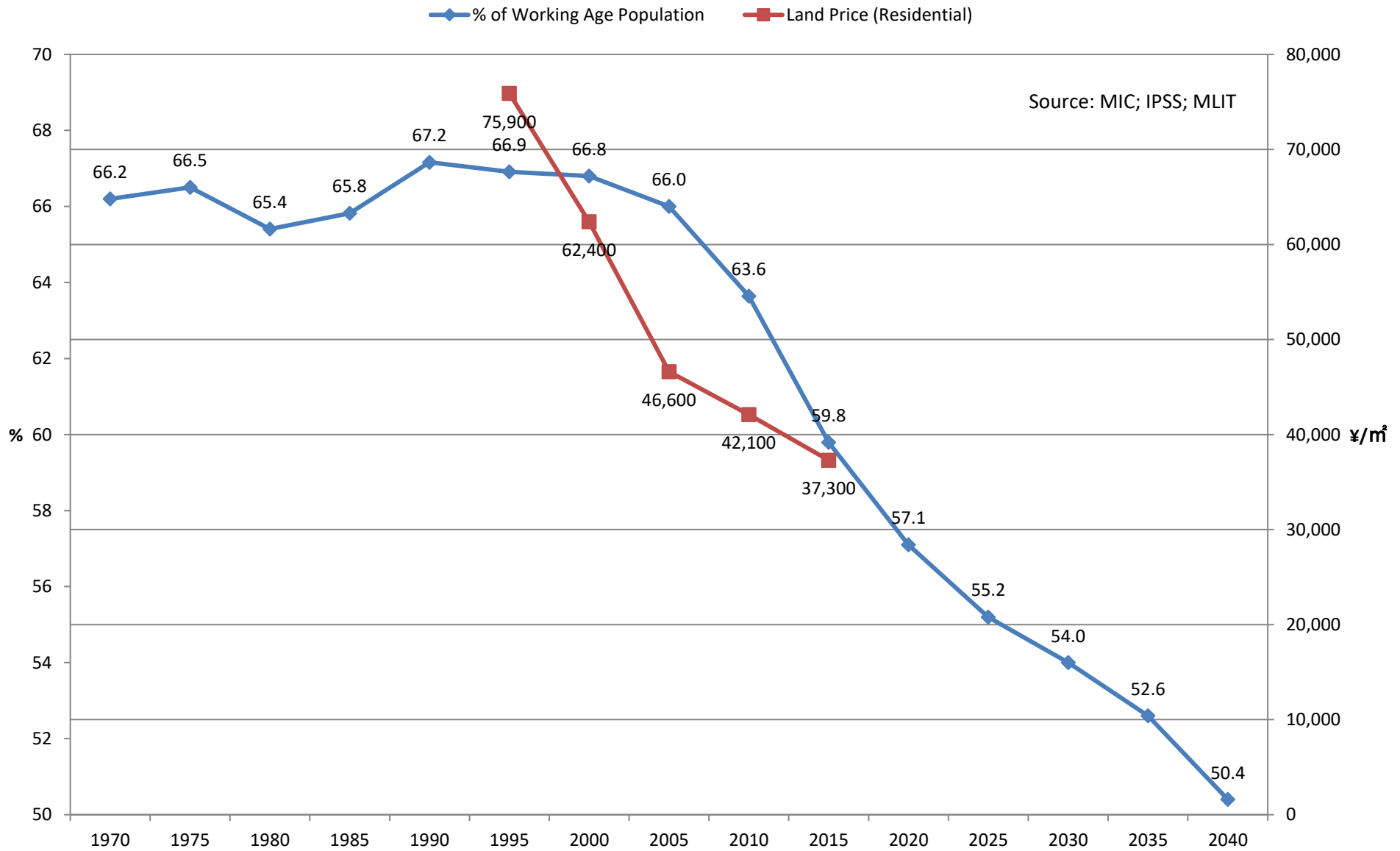


# Kamisato



Source: MIC; IPSS; MLIT

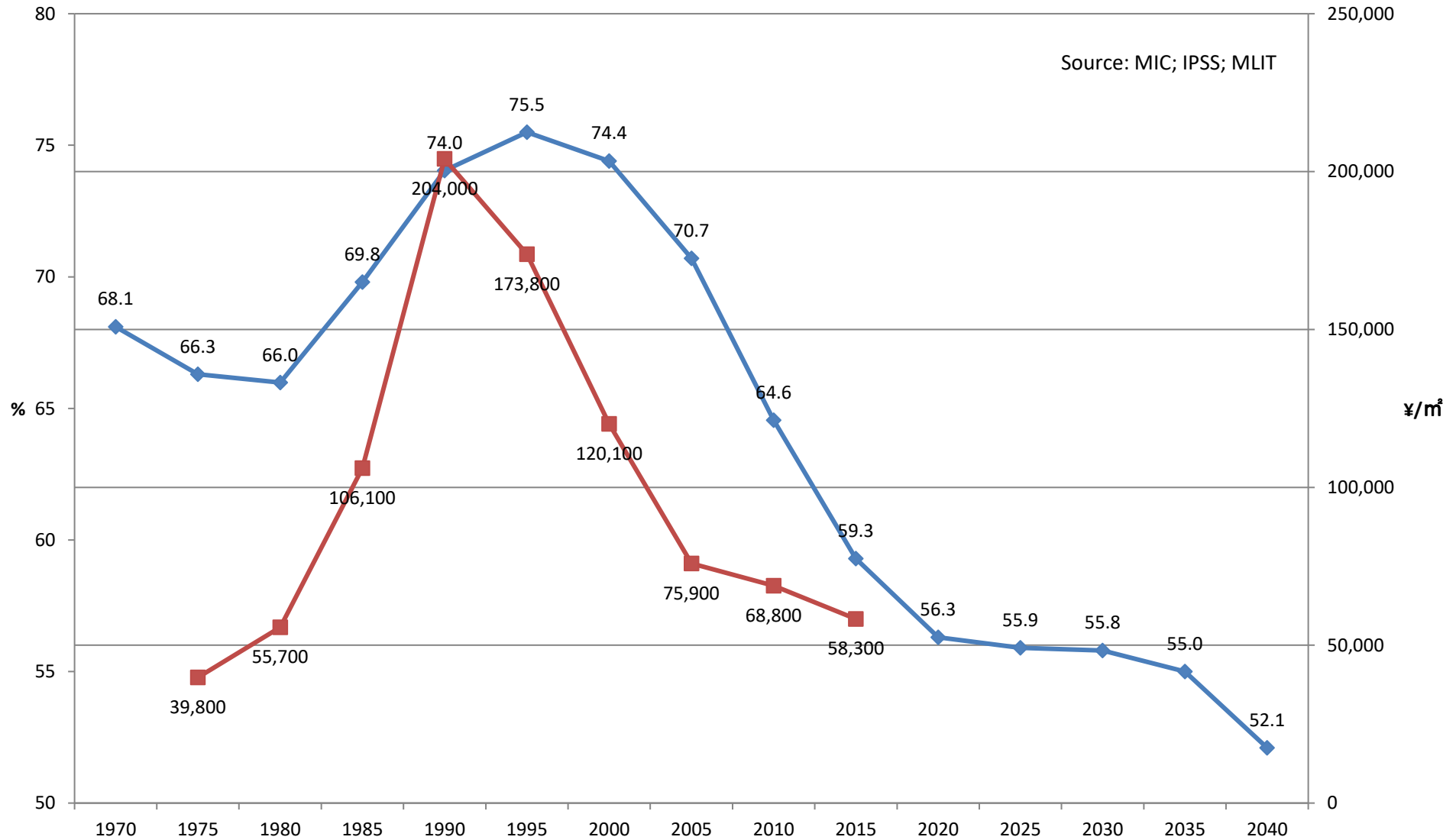
# Yorii



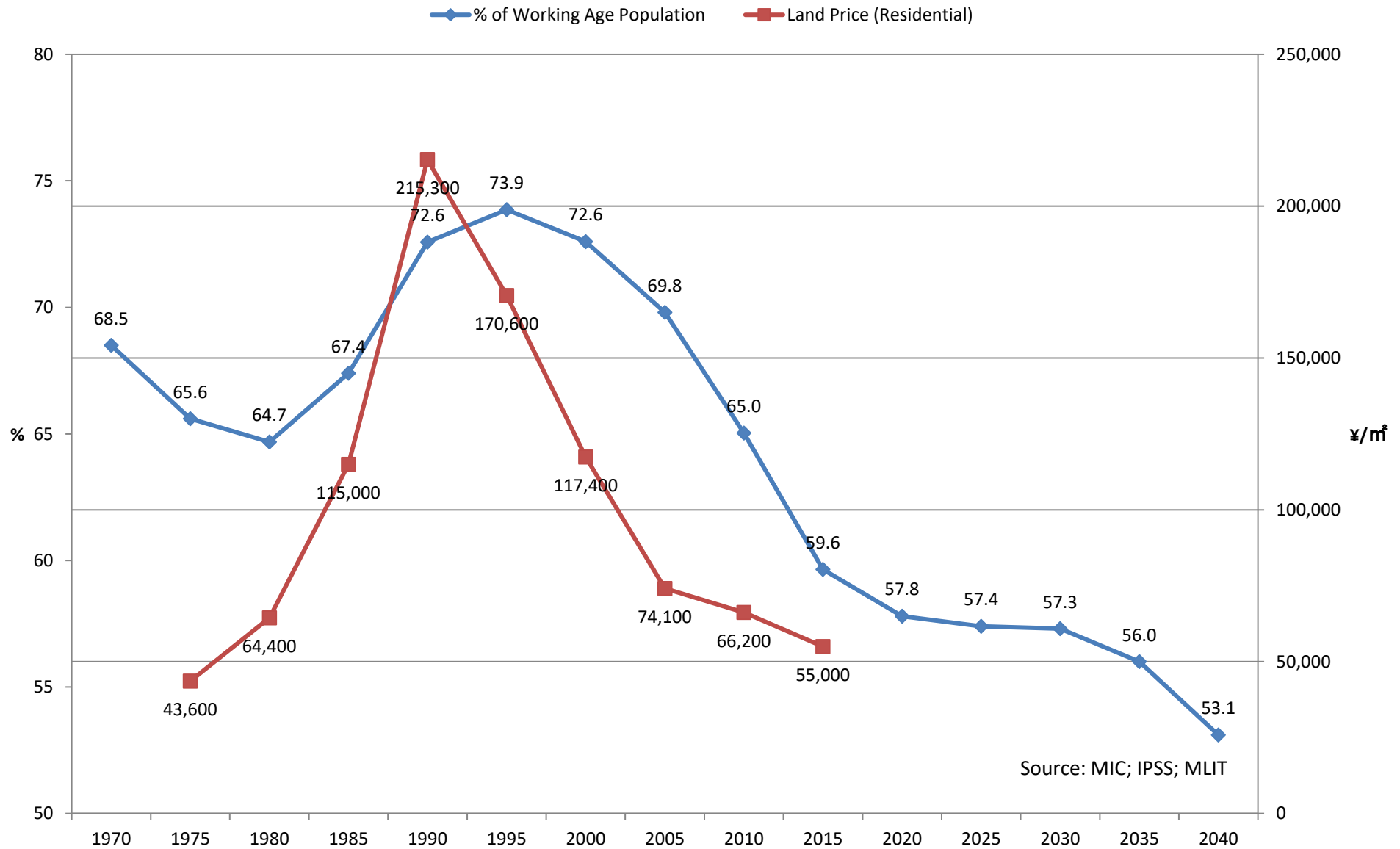
# Miyashiro

◆ % of Working Age Population    ■ Land Price (Residential)

Source: MIC; IPSS; MLIT



# Sugito



Source: MIC; IPSS; MLIT

# Matsubushi

