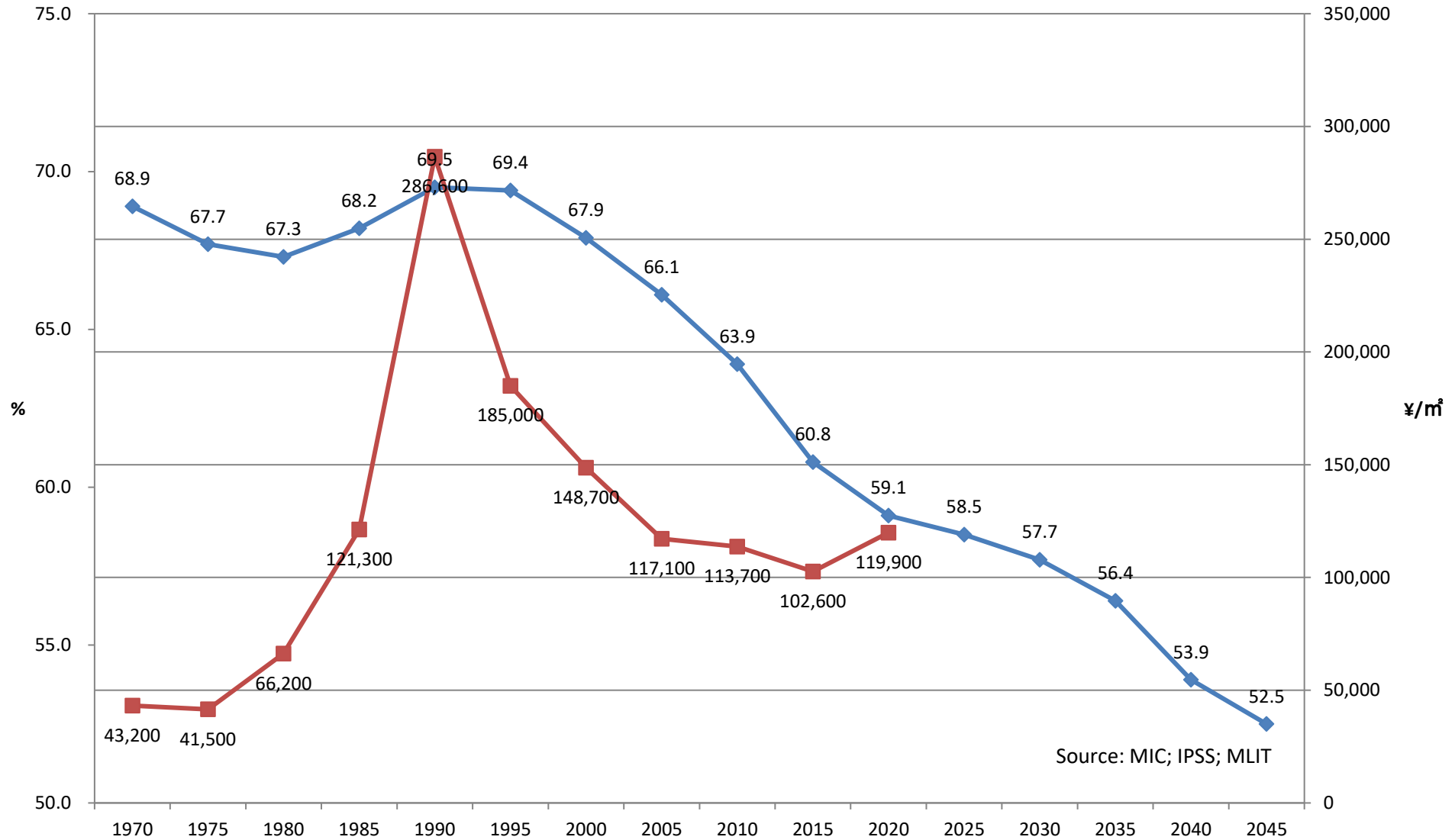


Japan

◆ % of Working Age Population ■ Land Price (Residential)

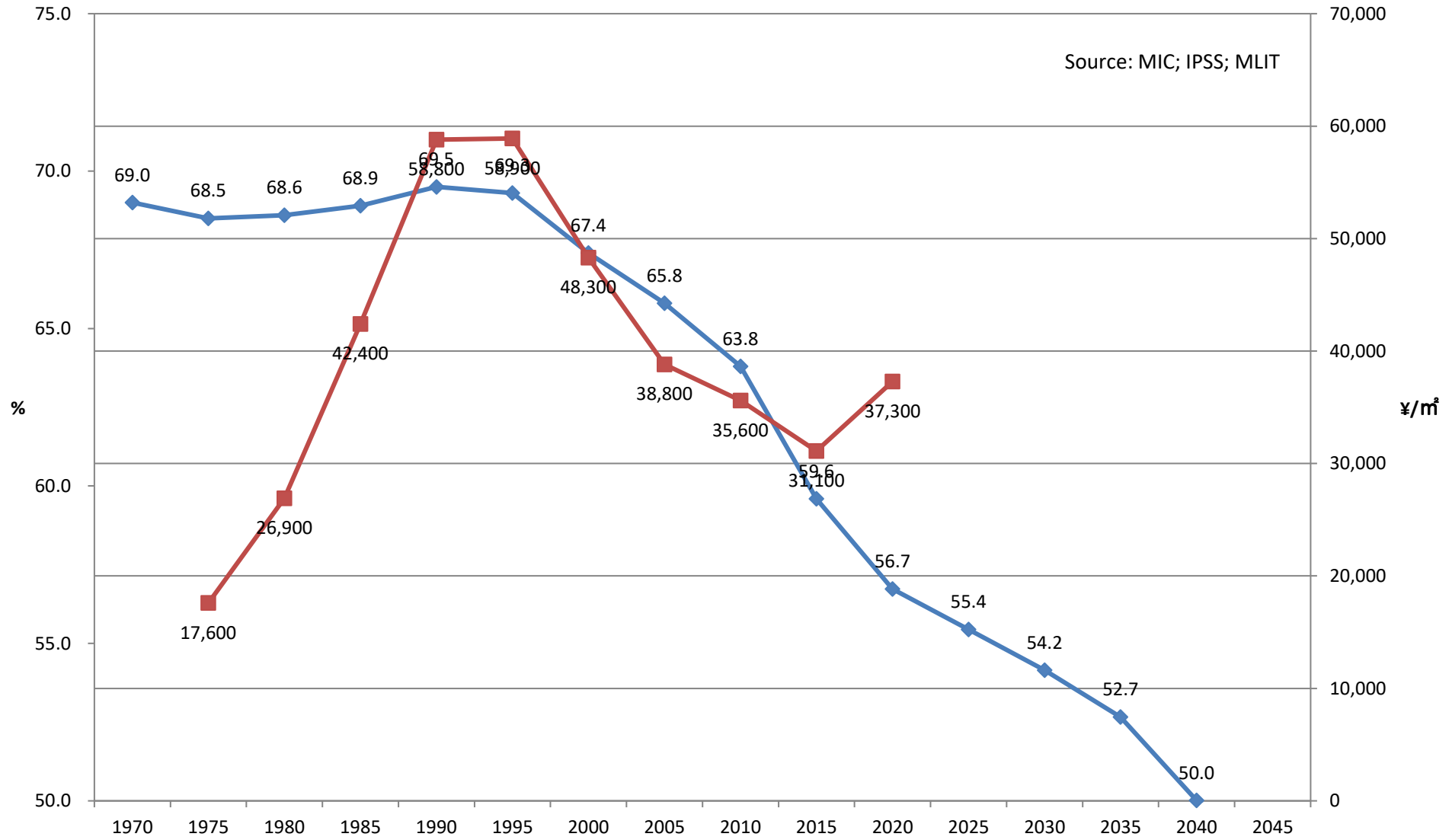


Source: MIC; IPSS; MLIT

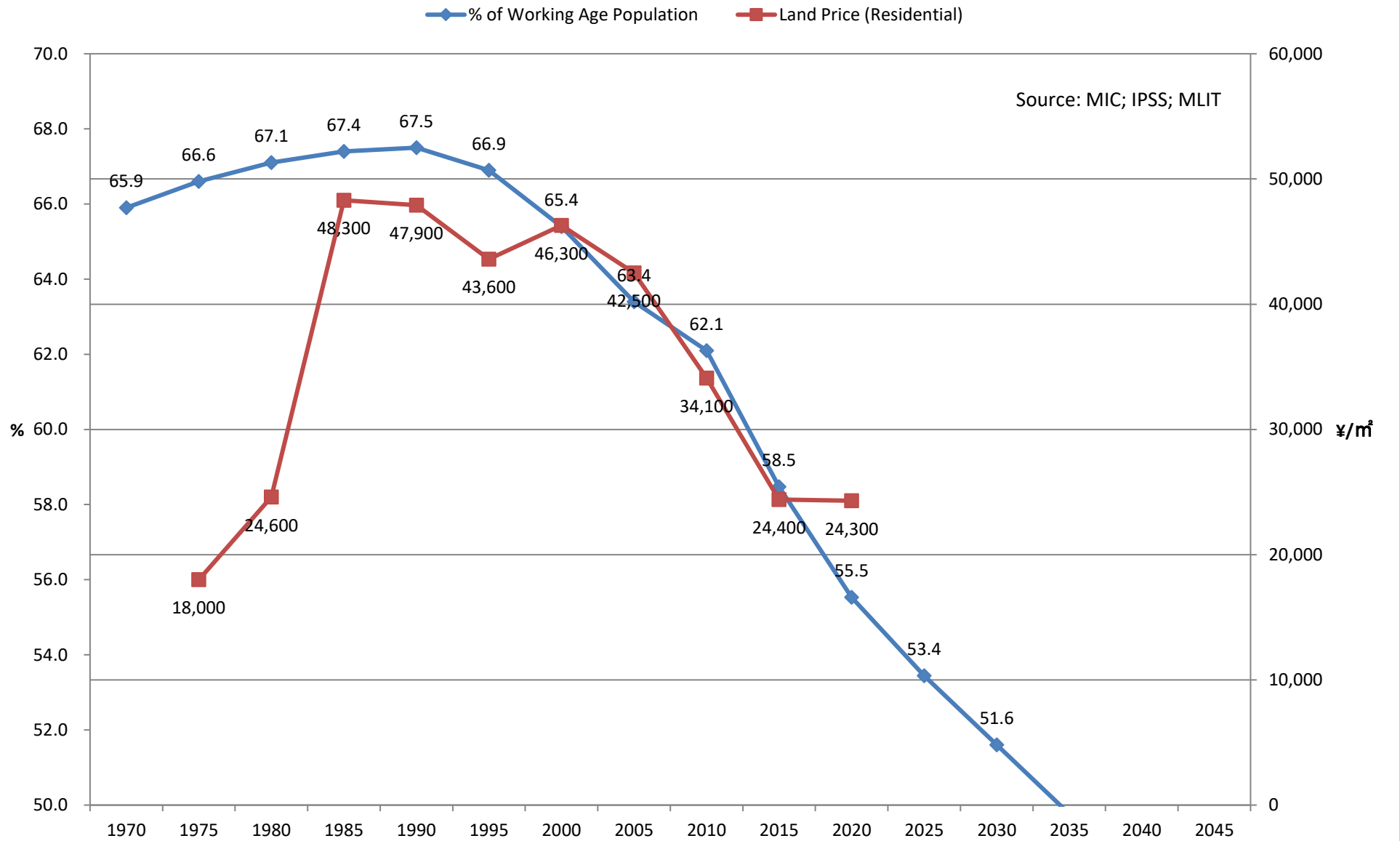
Hokkaido

◆ % of Working Age Population ■ Land Price (Residential)

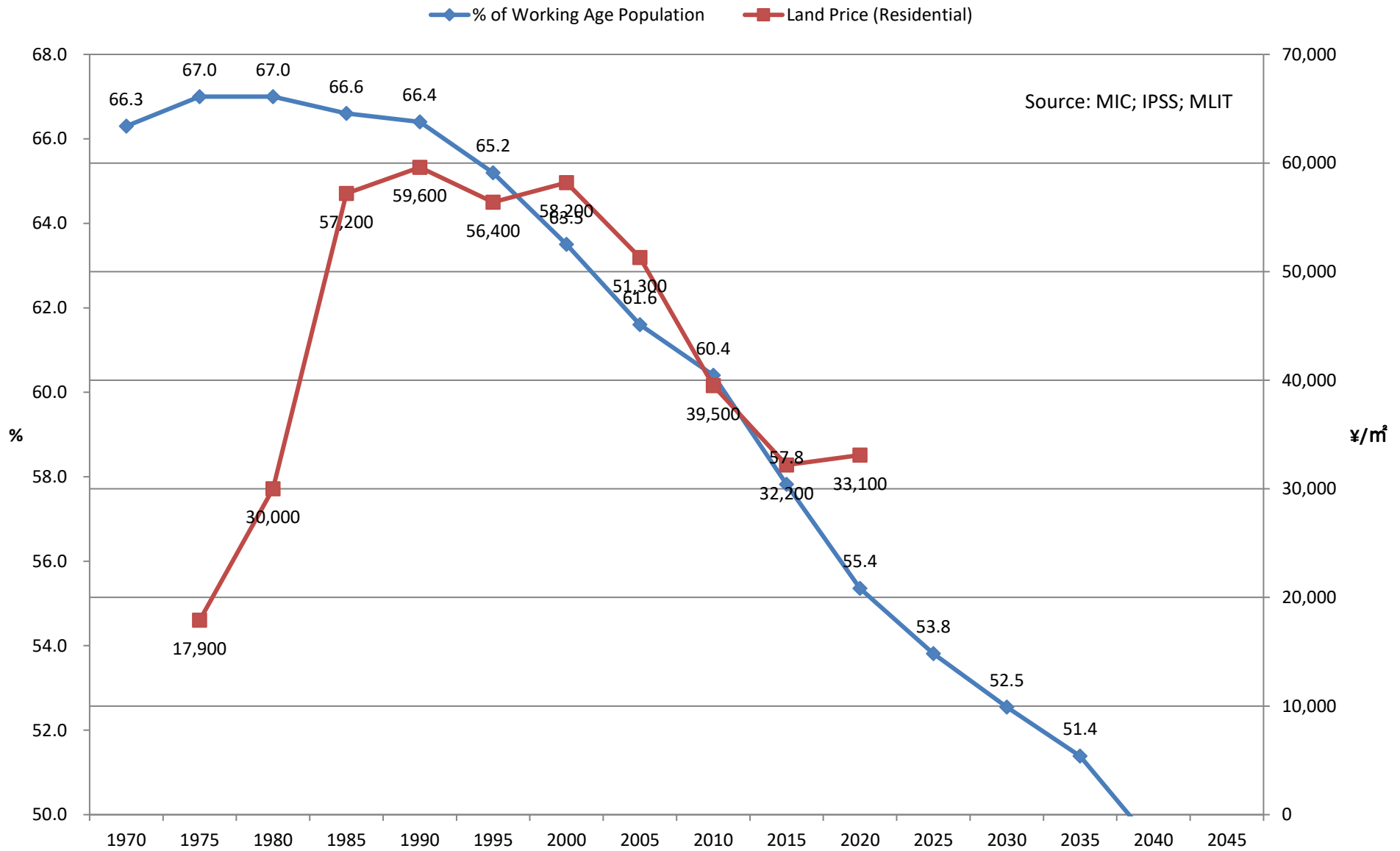
Source: MIC; IPSS; MLIT



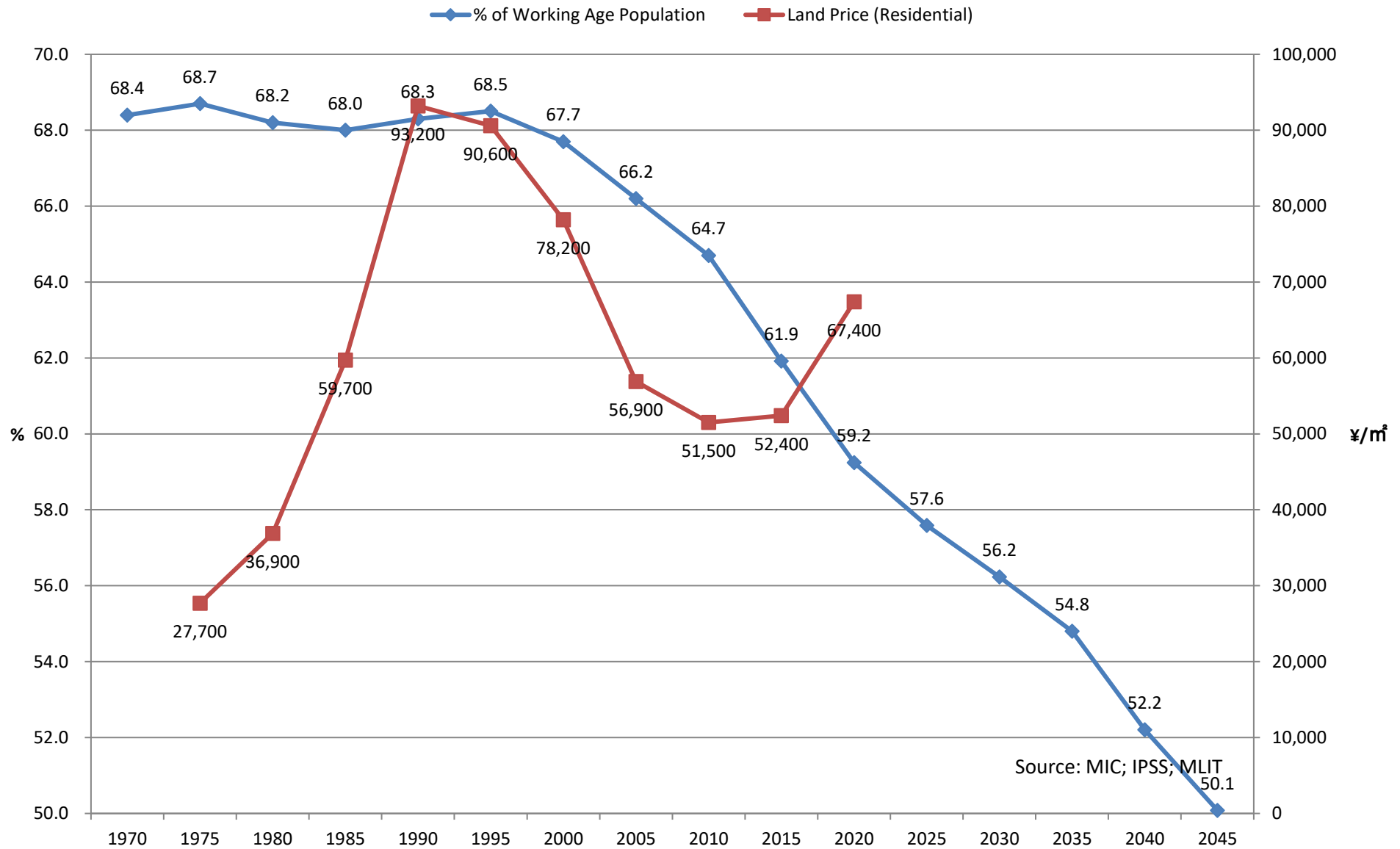
Aomori



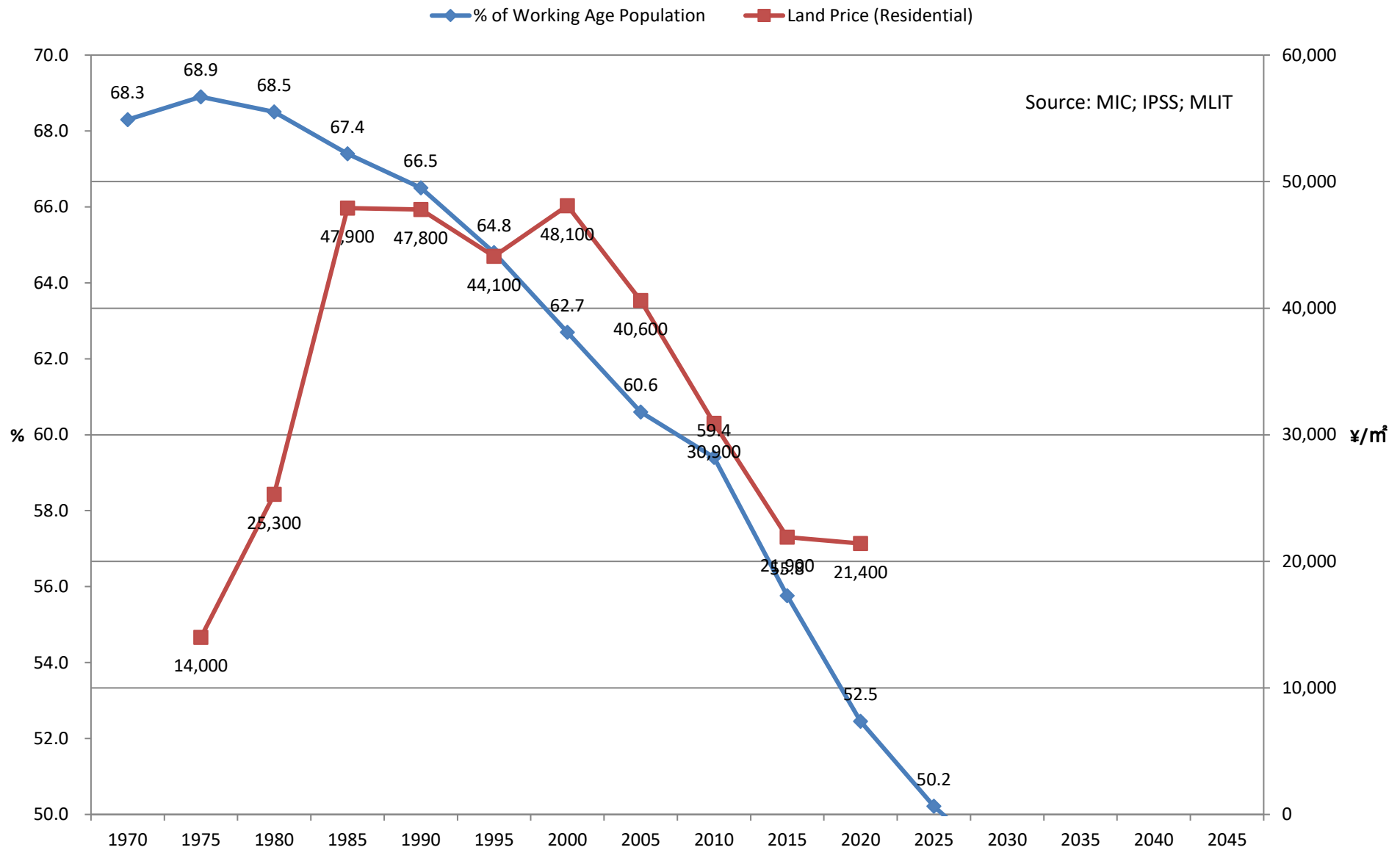
Iwate



Miyagi



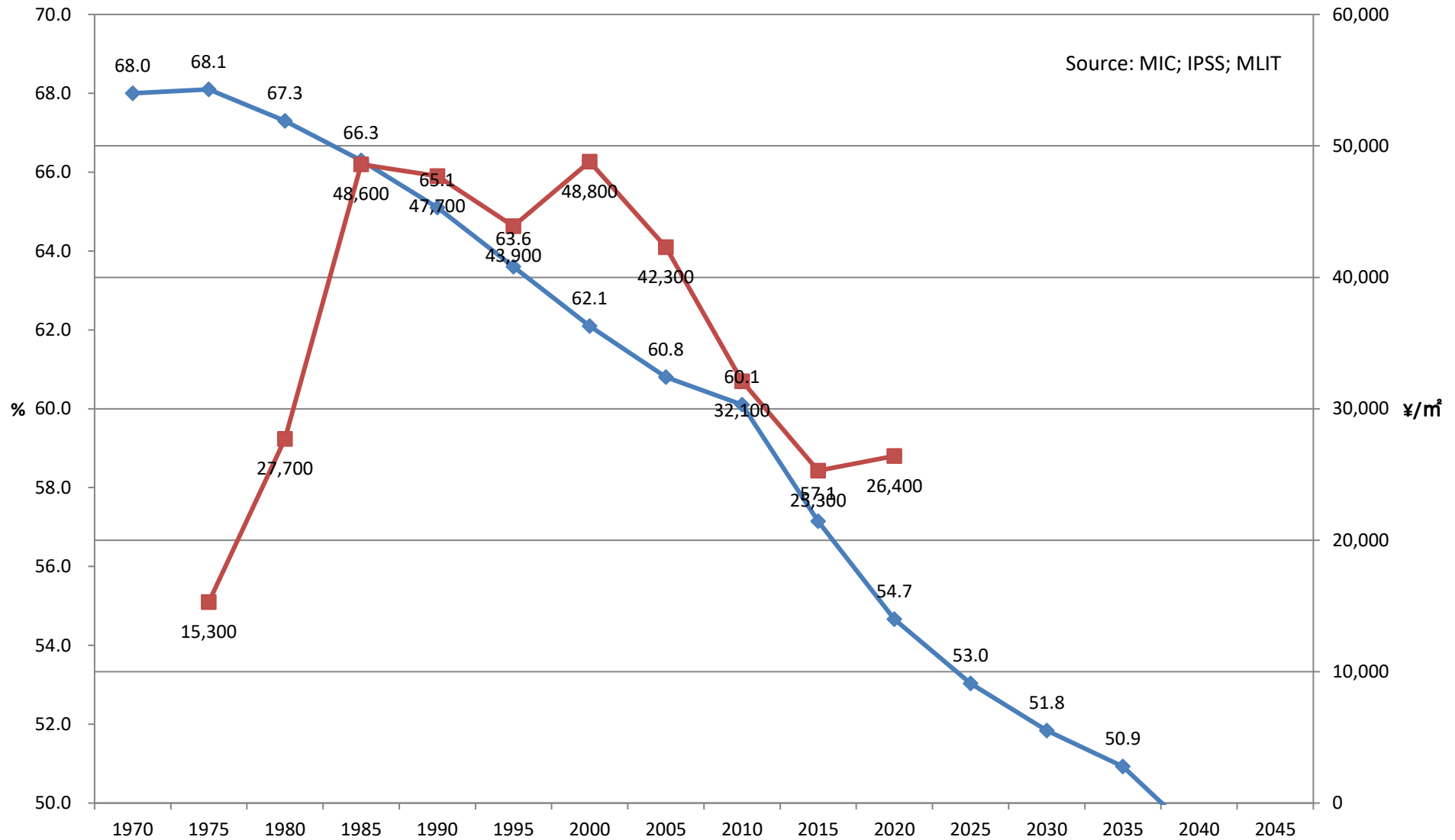
Akita



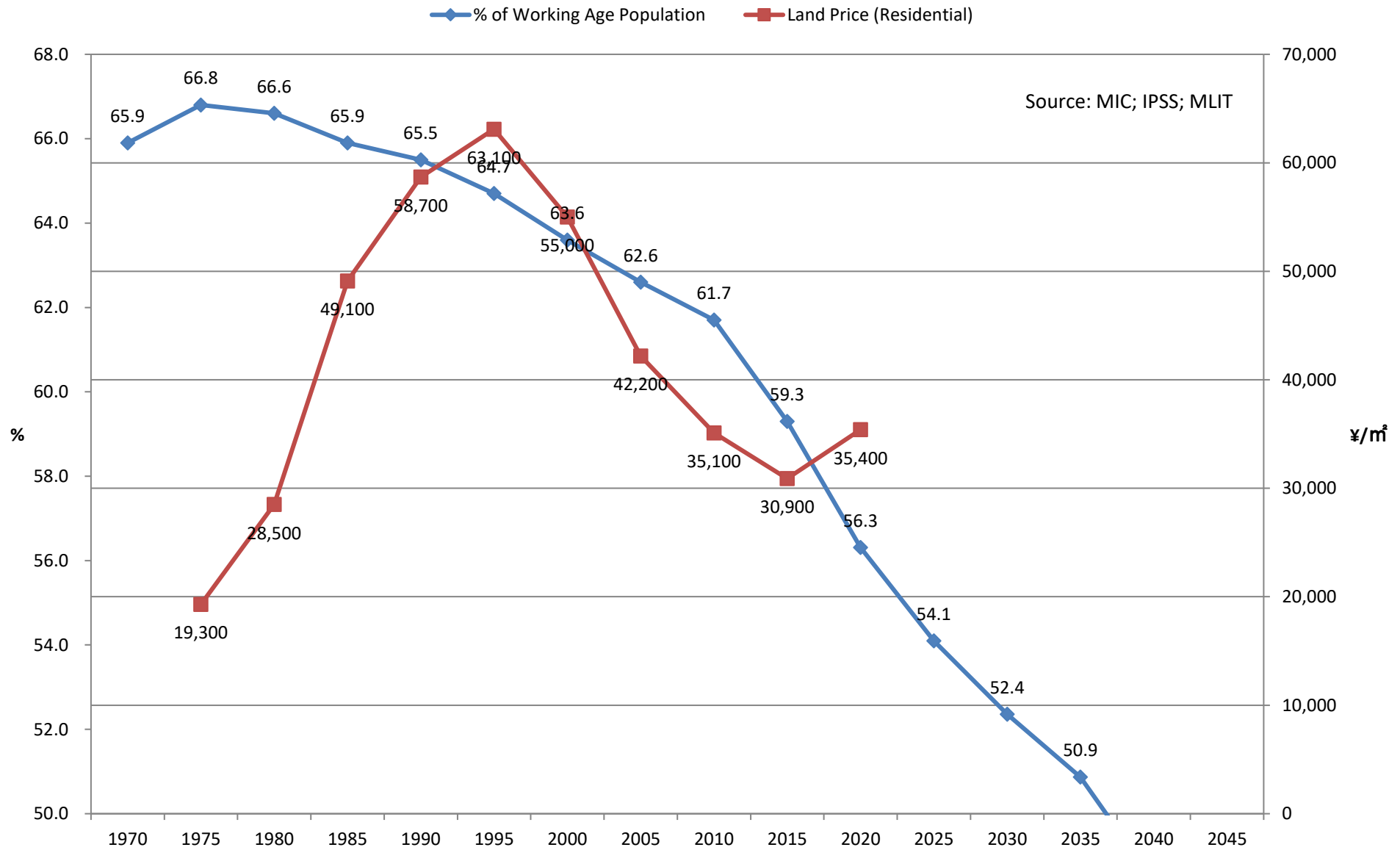
Yamagata

◆ % of Working Age Population ■ Land Price (Residential)

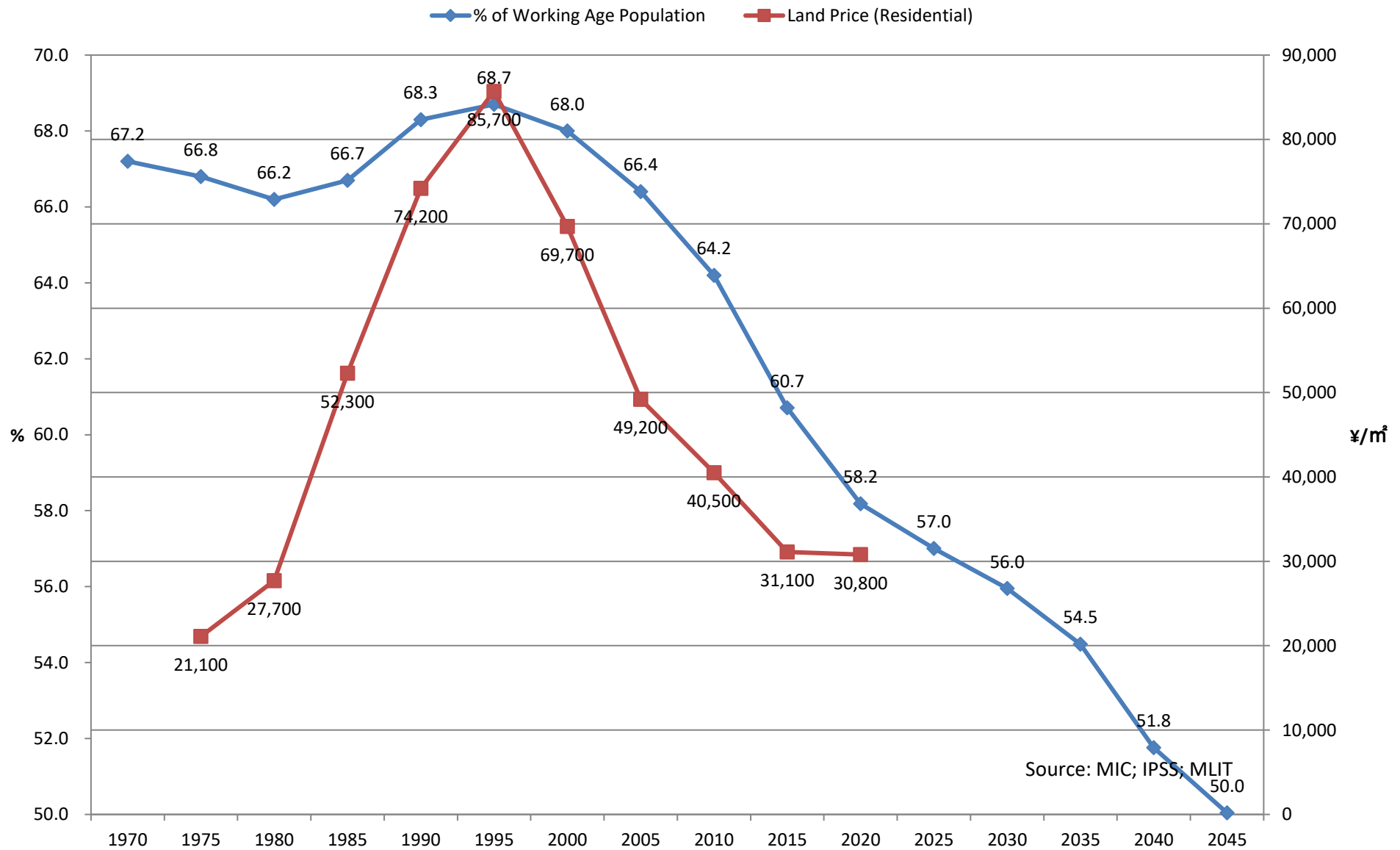
Source: MIC; IPSS; MLIT



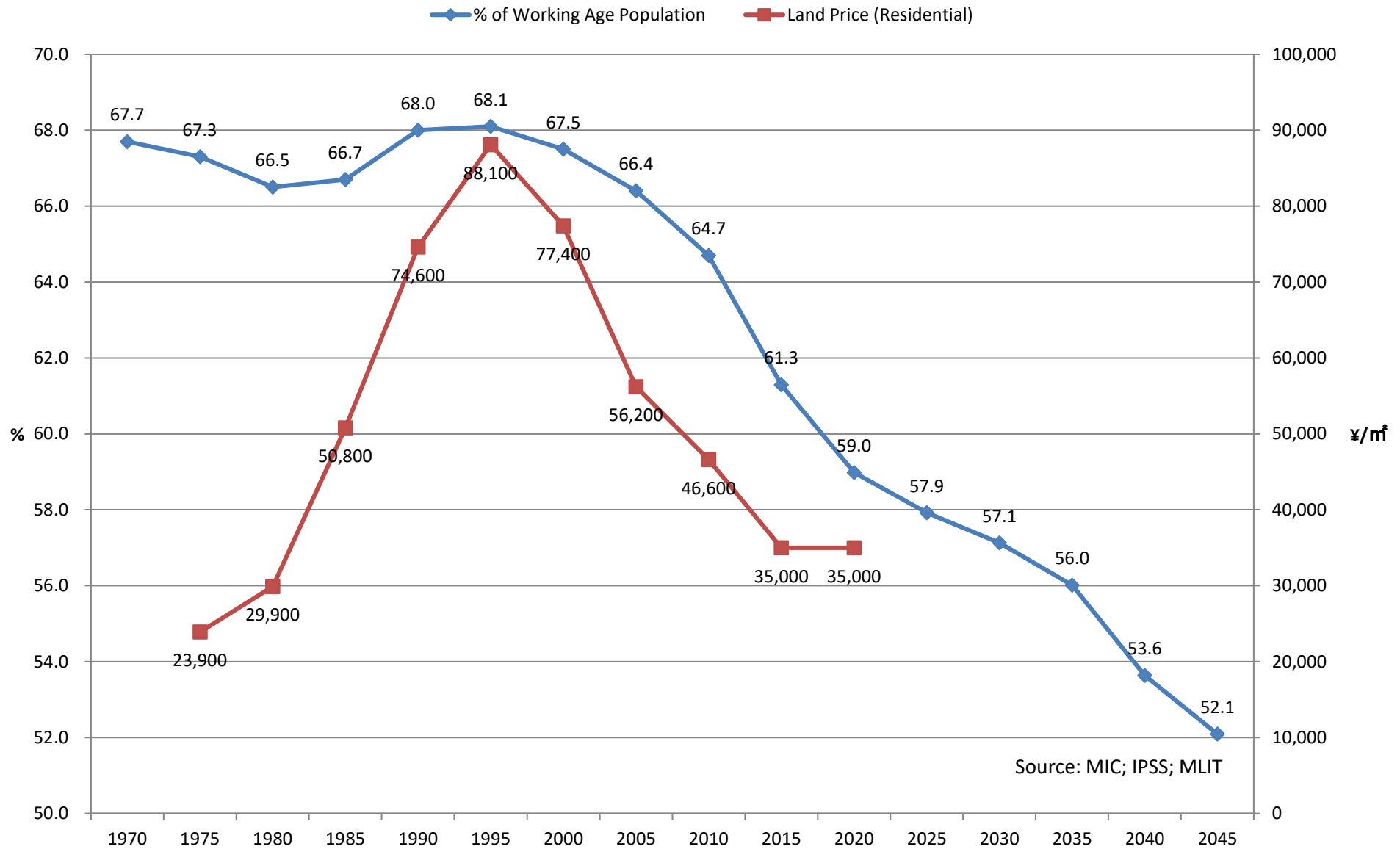
Fukushima



Ibaraki

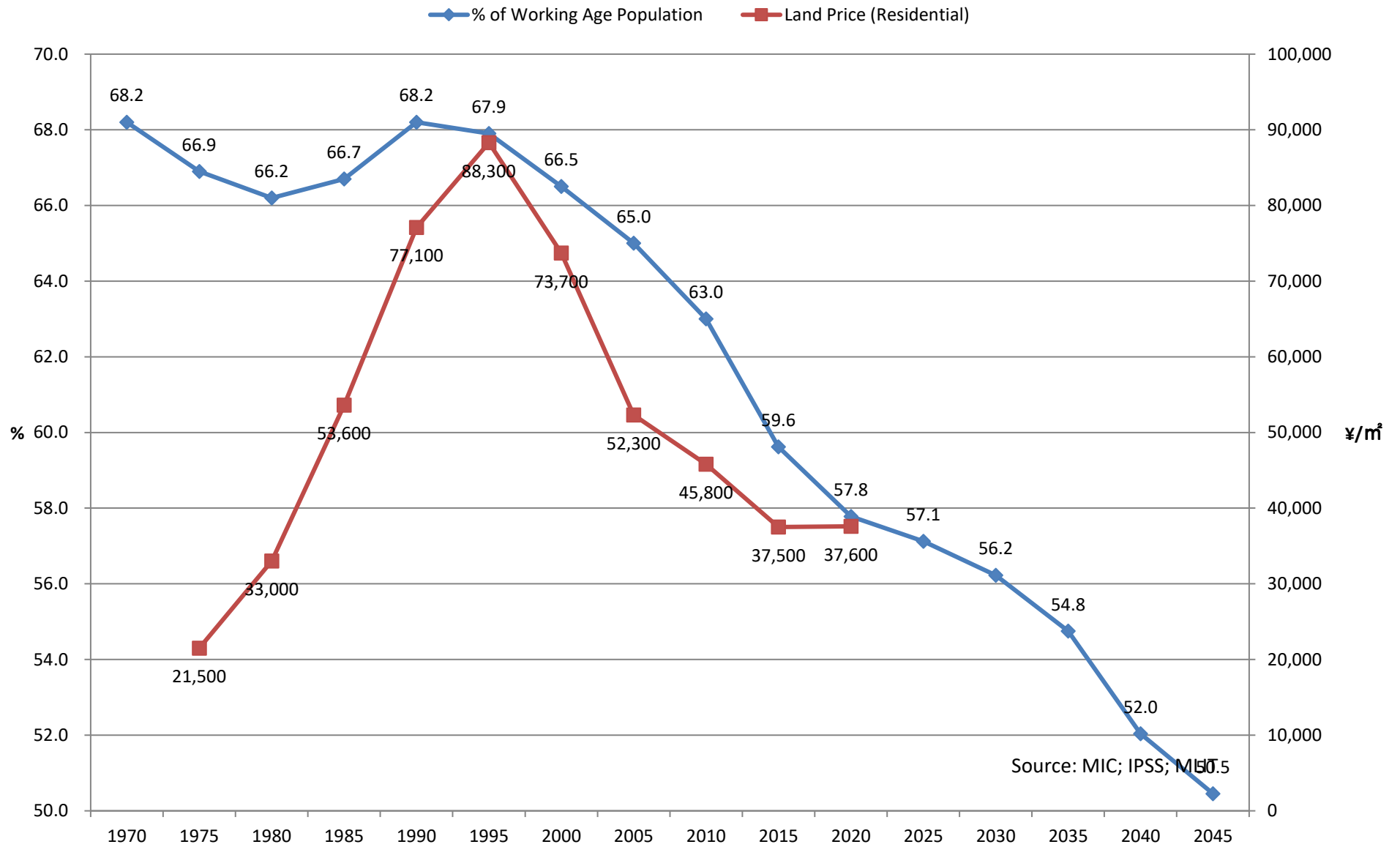


Tochigi

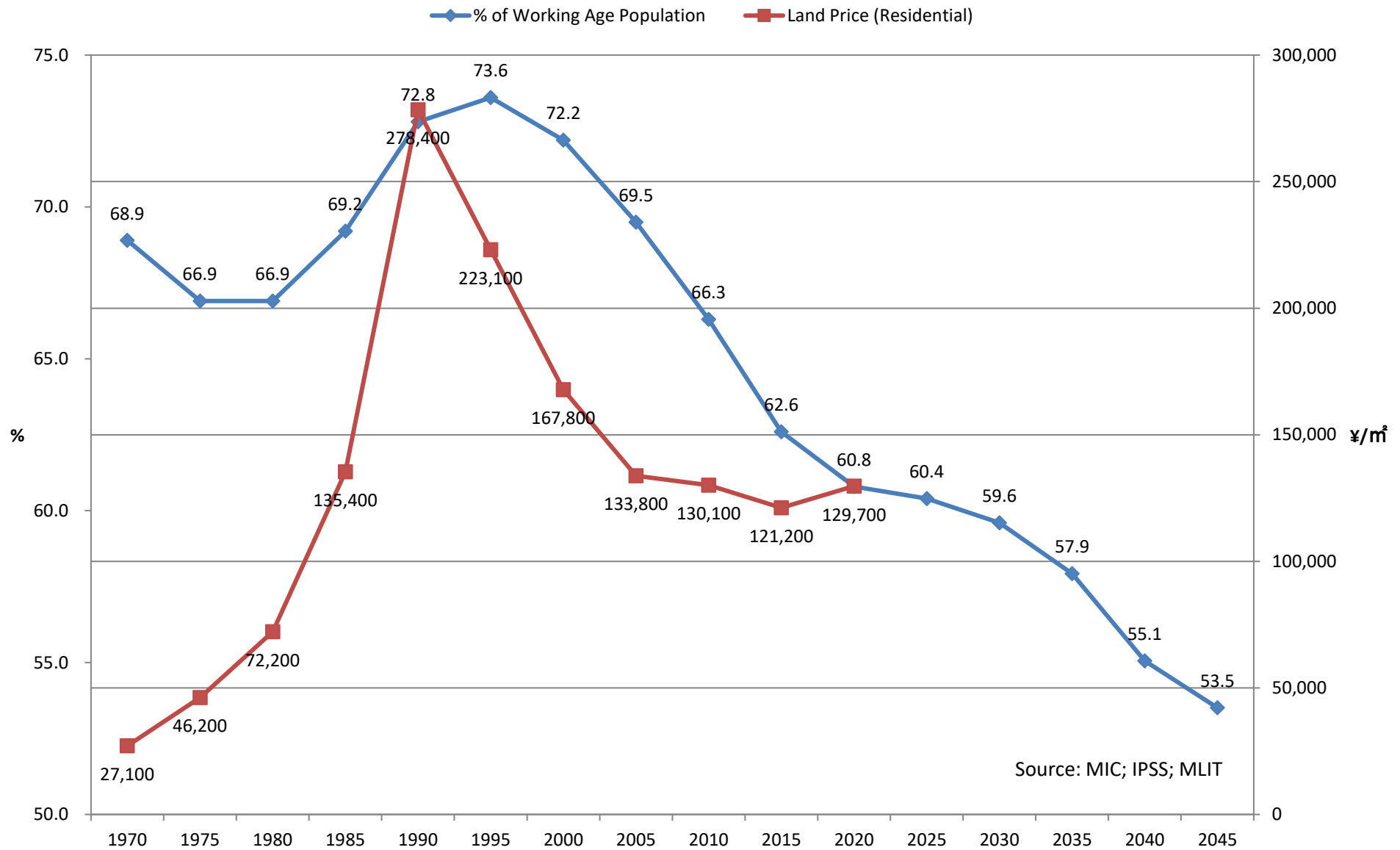


Source: MIC; IPSS; MLIT

Gunma

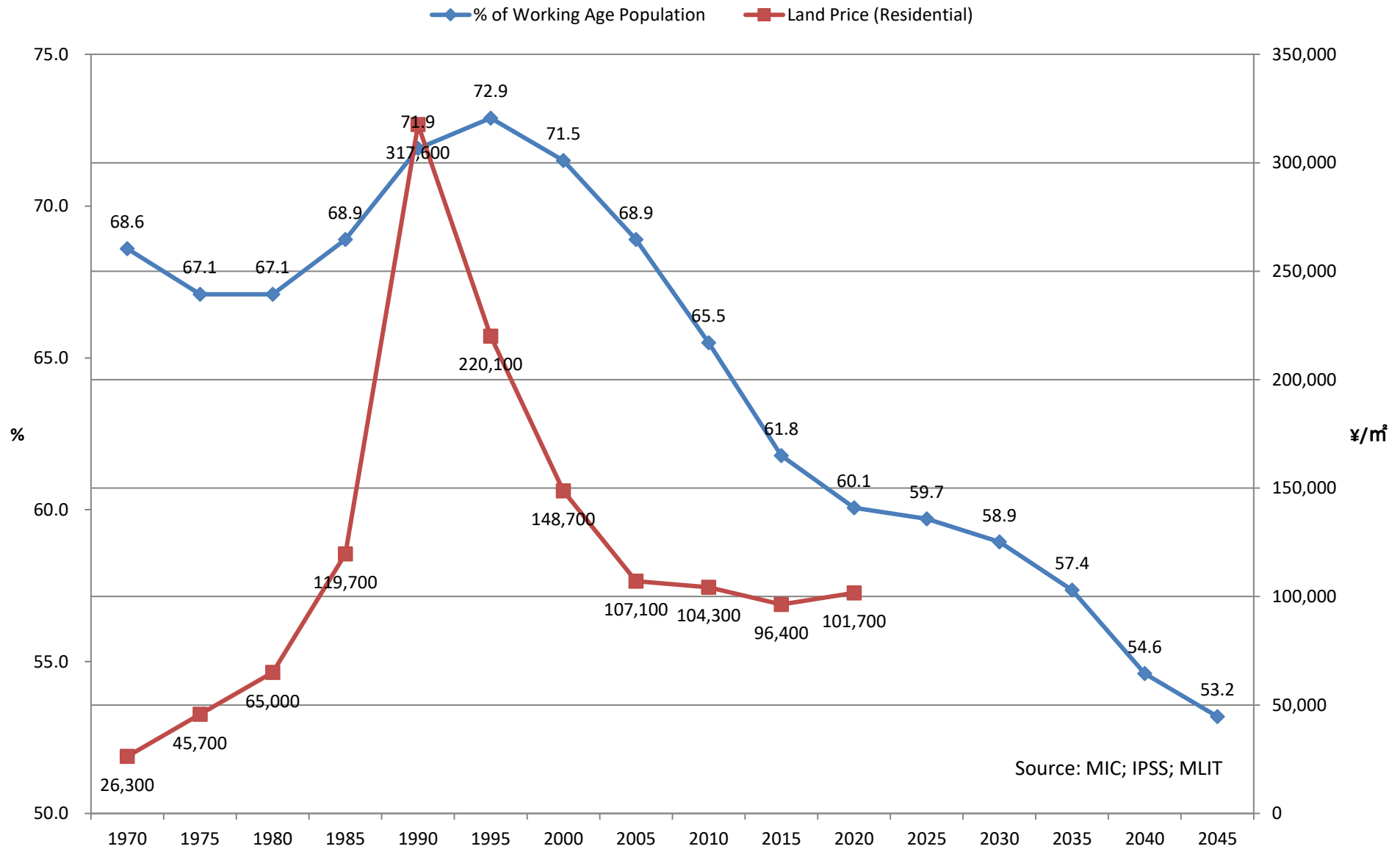


Saitama



Source: MIC; IPSS; MLIT

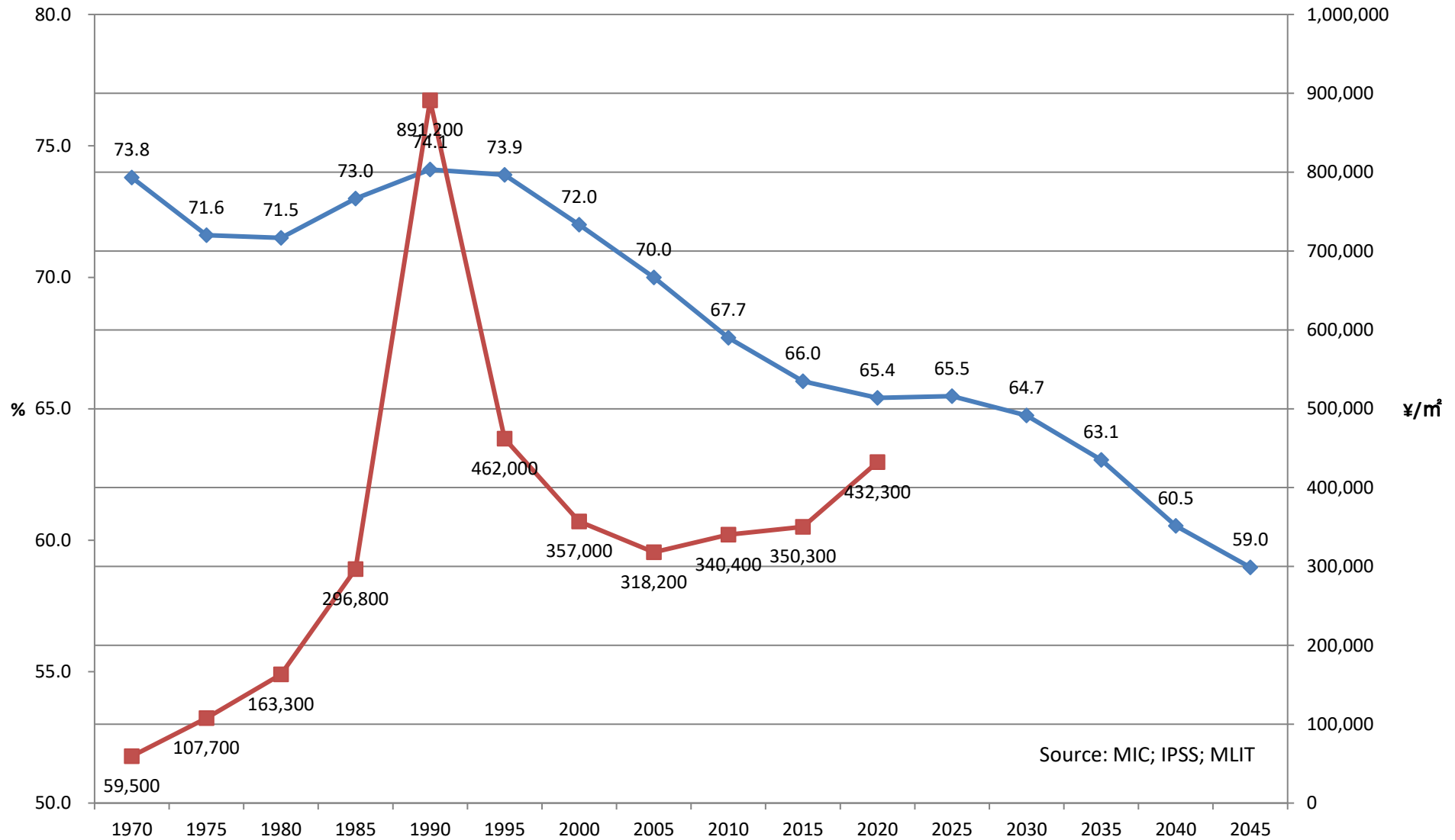
Chiba



Source: MIC; IPSS; MLIT

Tokyo

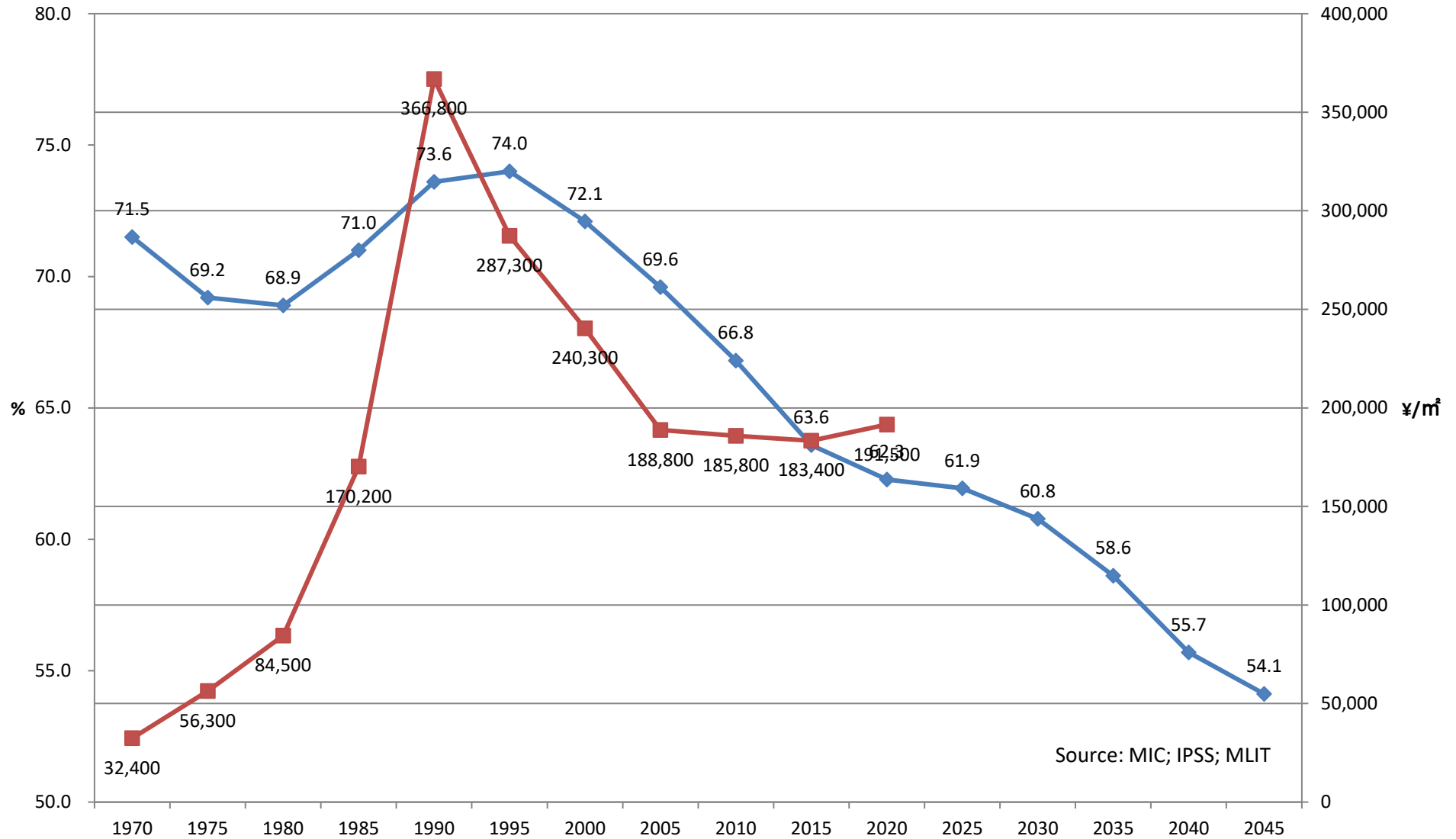
◆ % of Working Age Population ■ Land Price (Residential)



Source: MIC; IPSS; MLIT

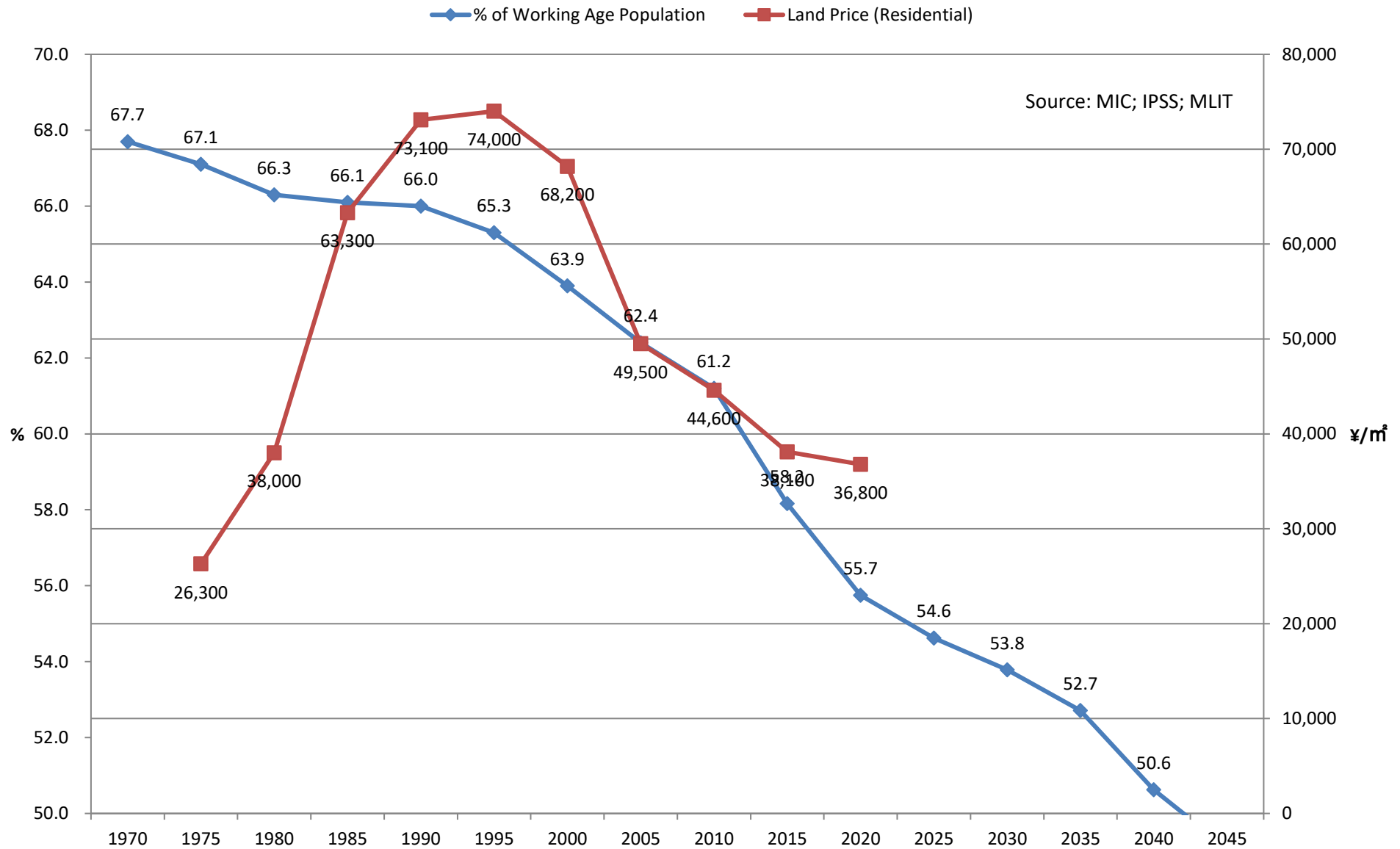
Kanagawa

◆ % of Working Age Population ■ Land Price (Residential)



Source: MIC; IPSS; MLIT

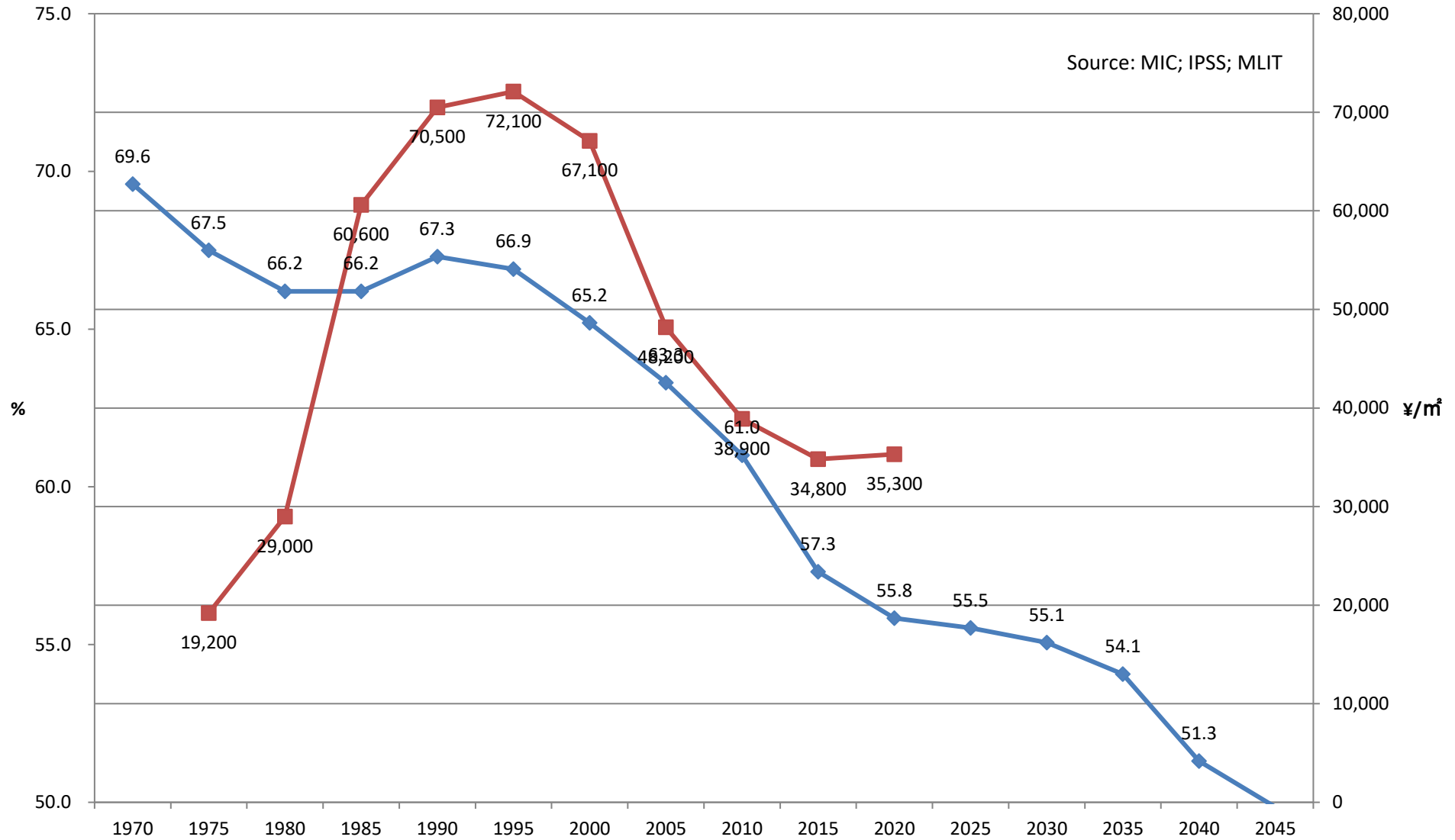
Niigata



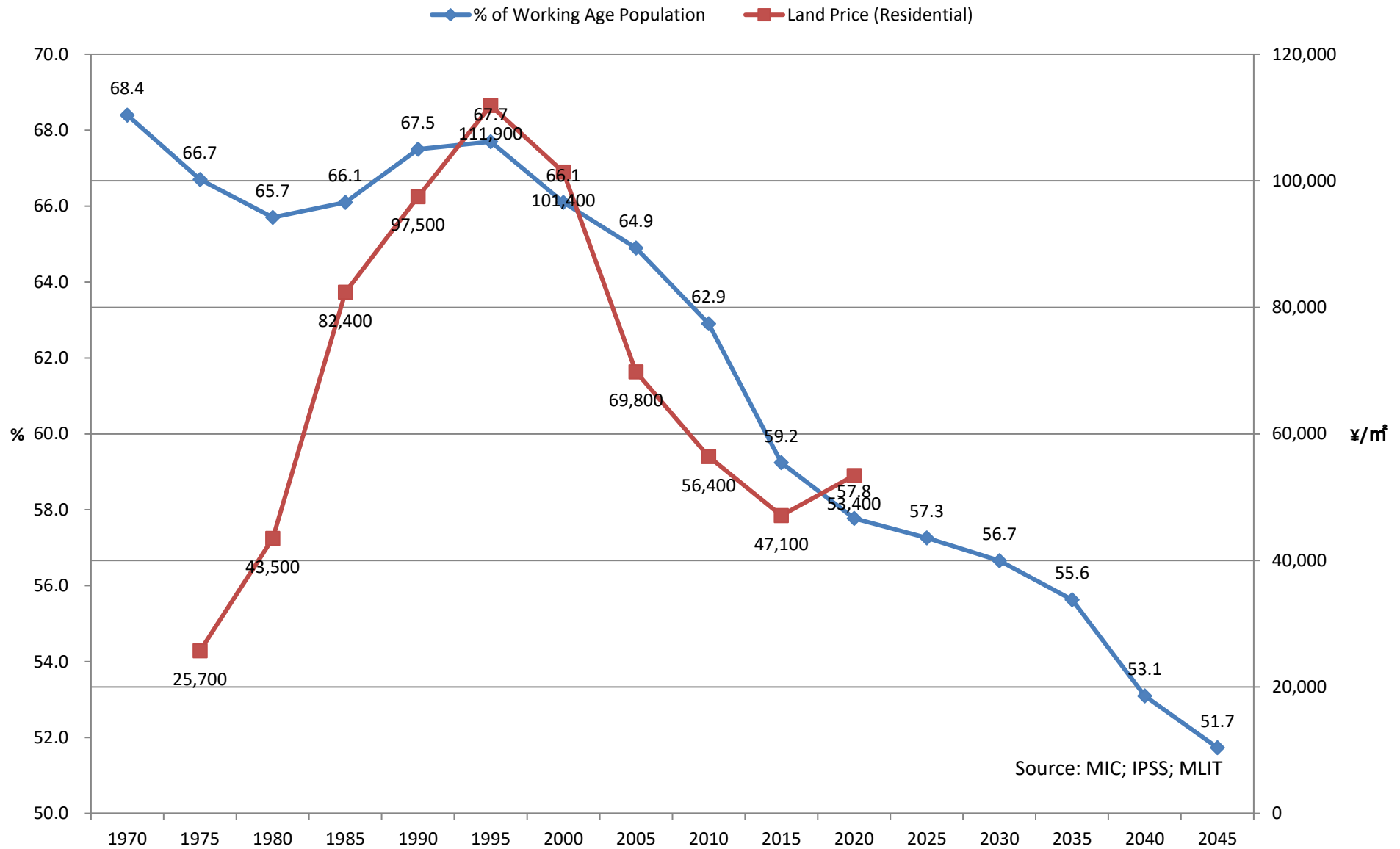
Toyama

◆ % of Working Age Population ■ Land Price (Residential)

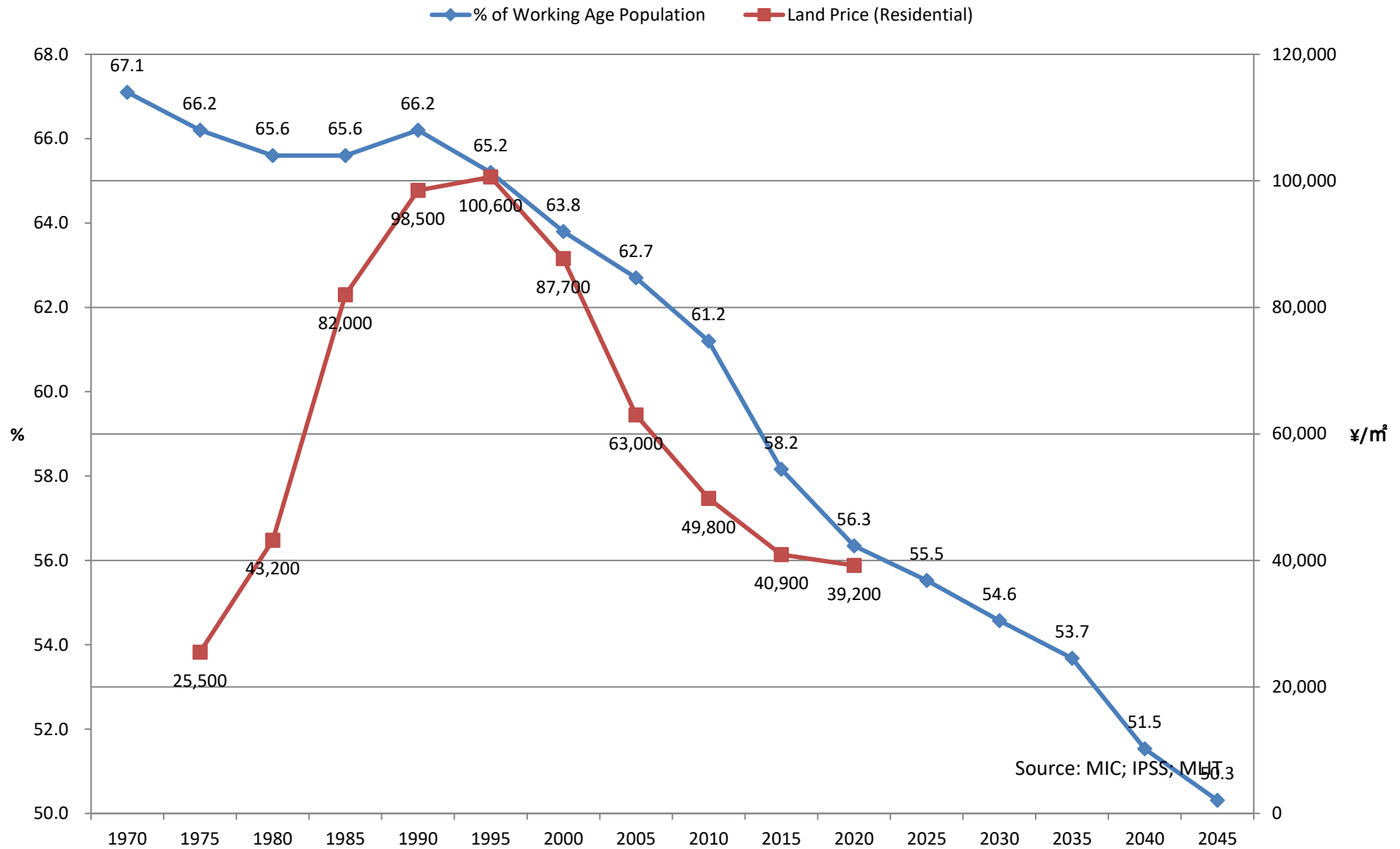
Source: MIC; IPSS; MLIT



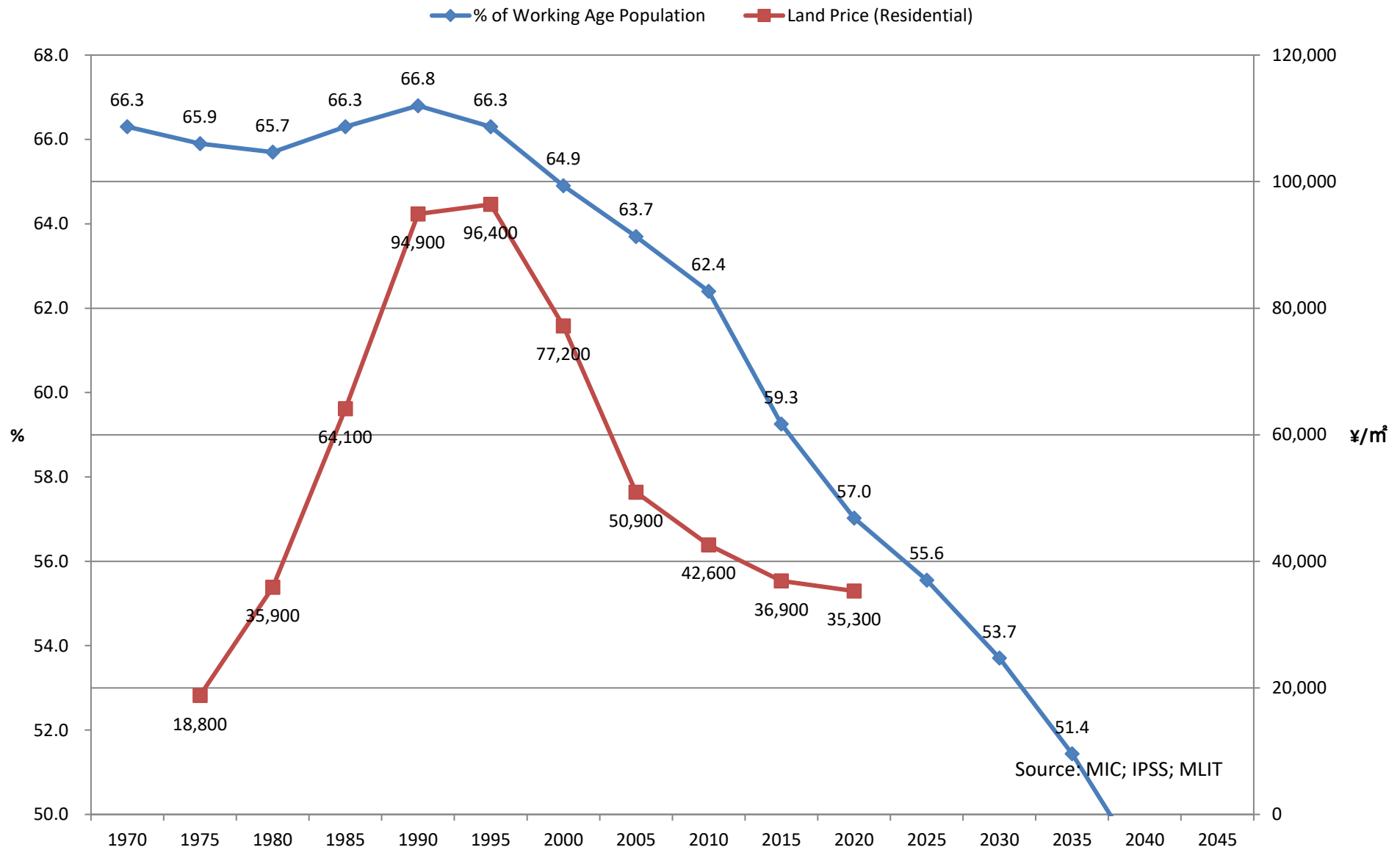
Ishikawa



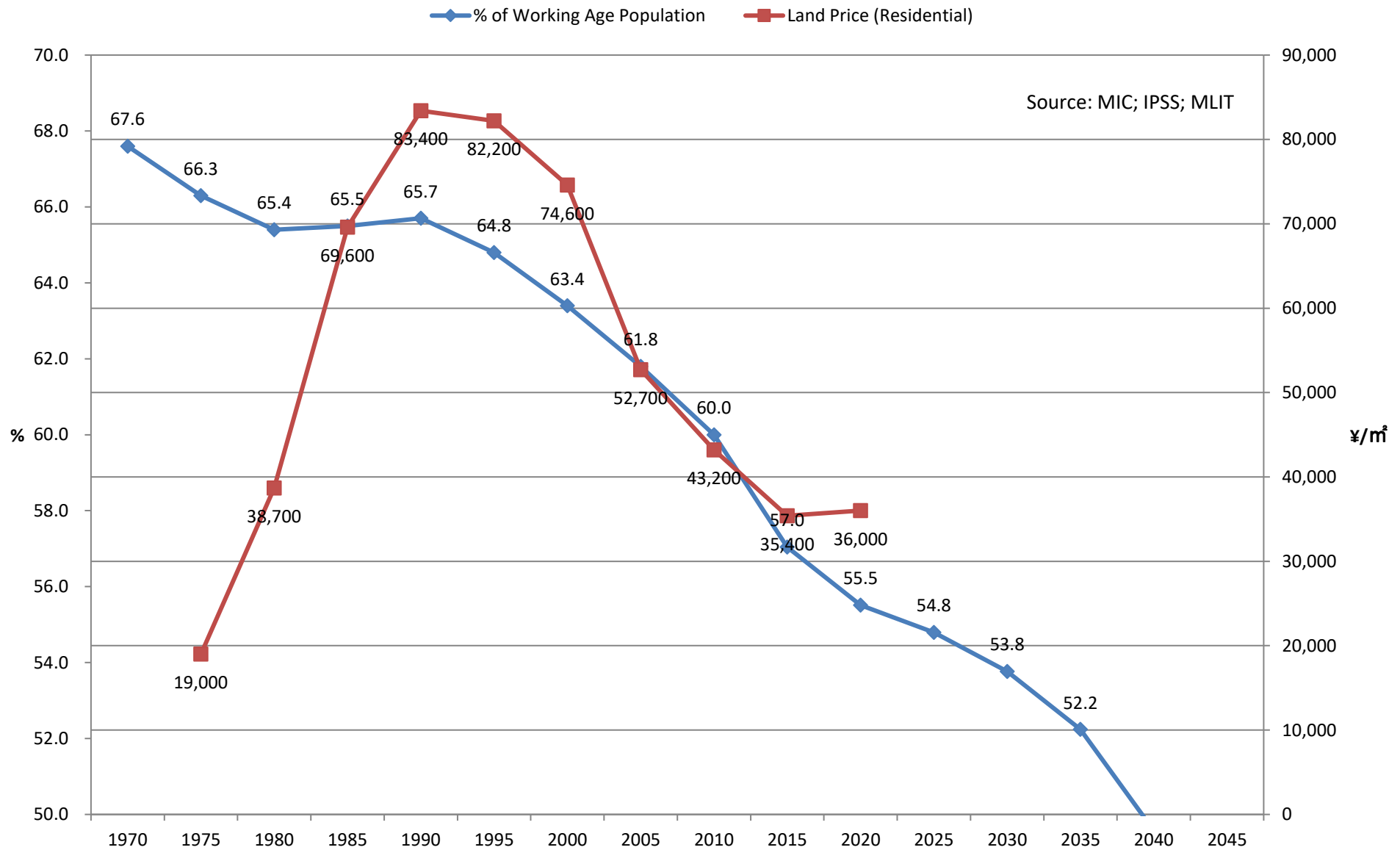
Fukui



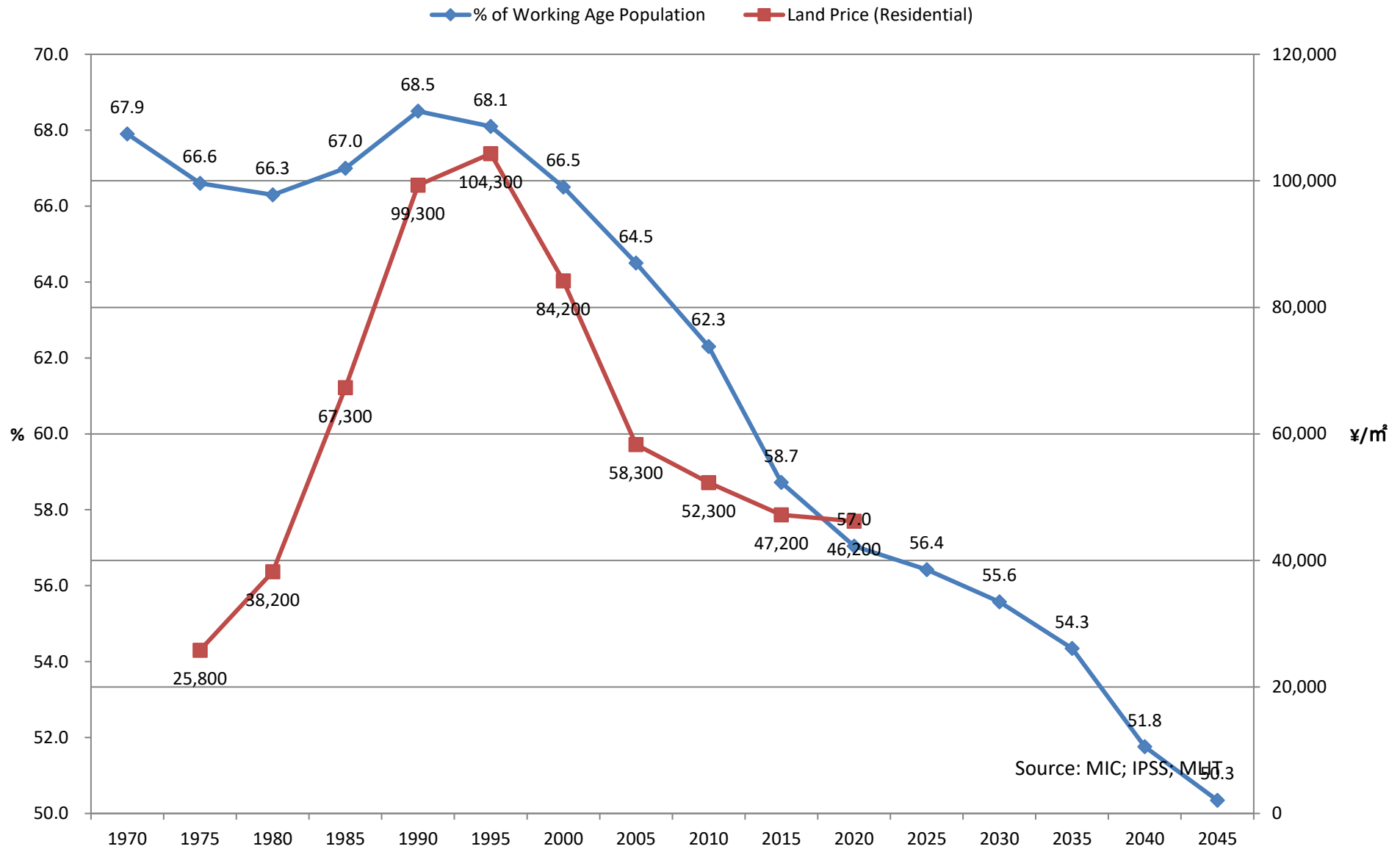
Yamanashi



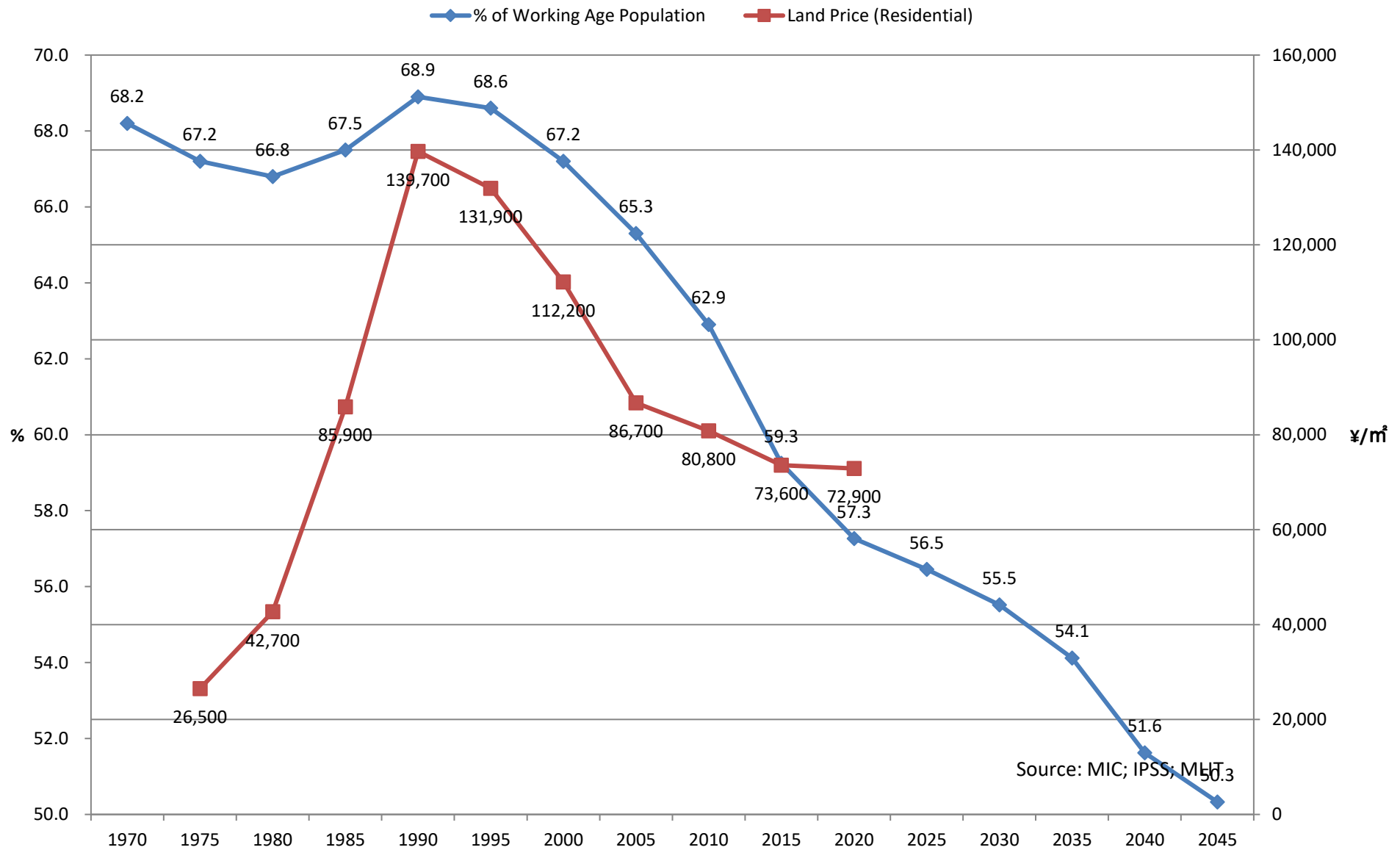
Nagano



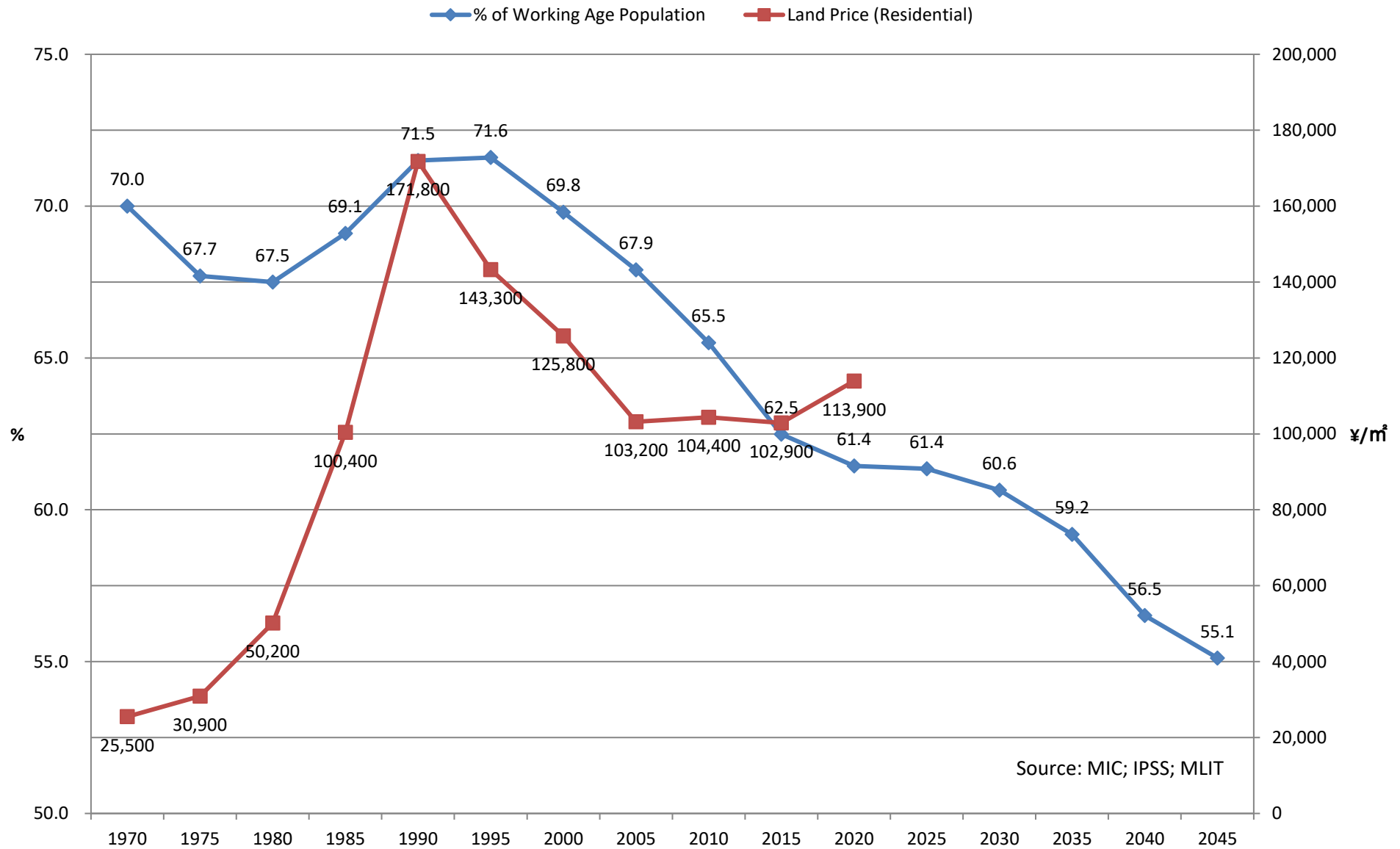
Gifu



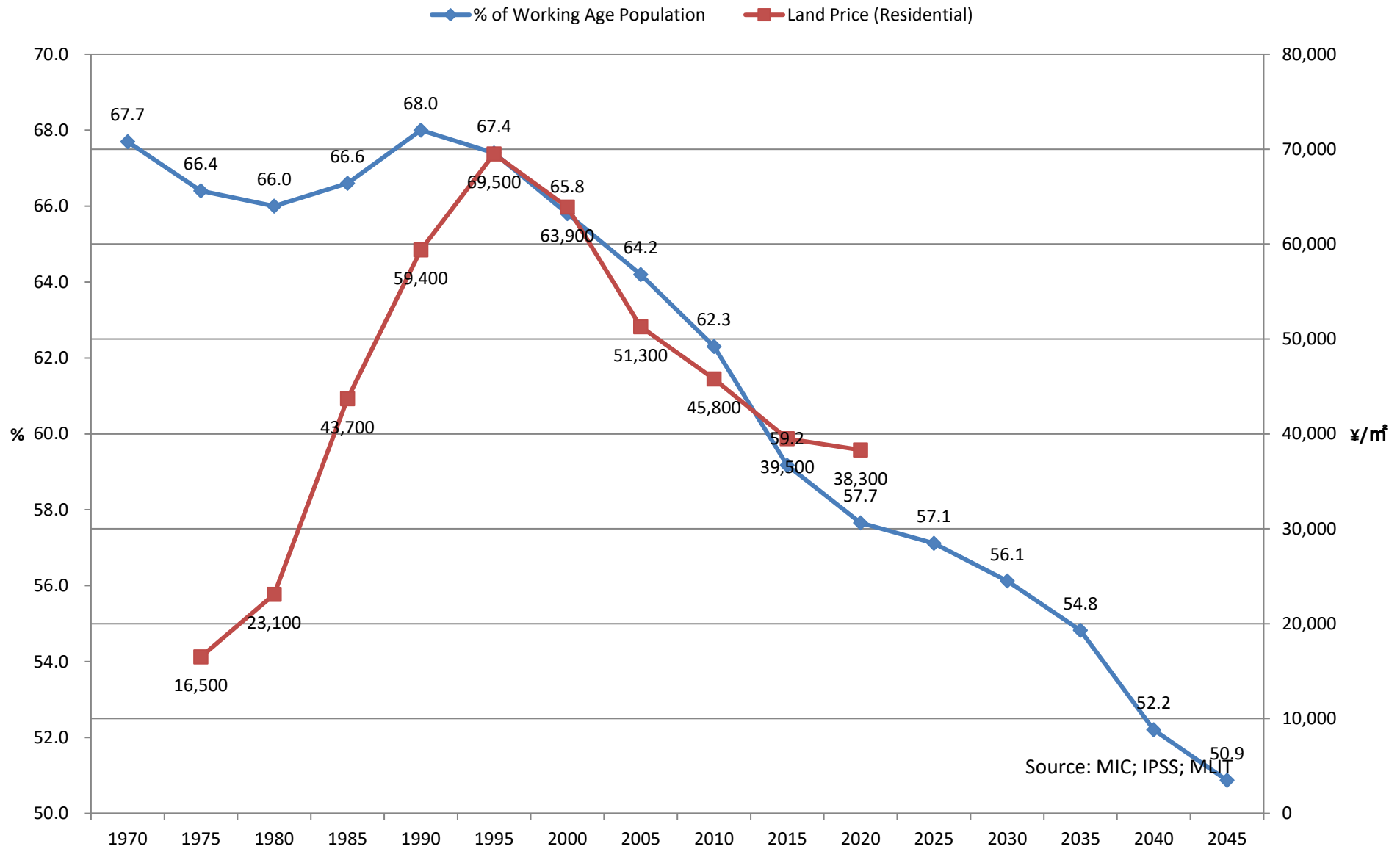
Shizuoka



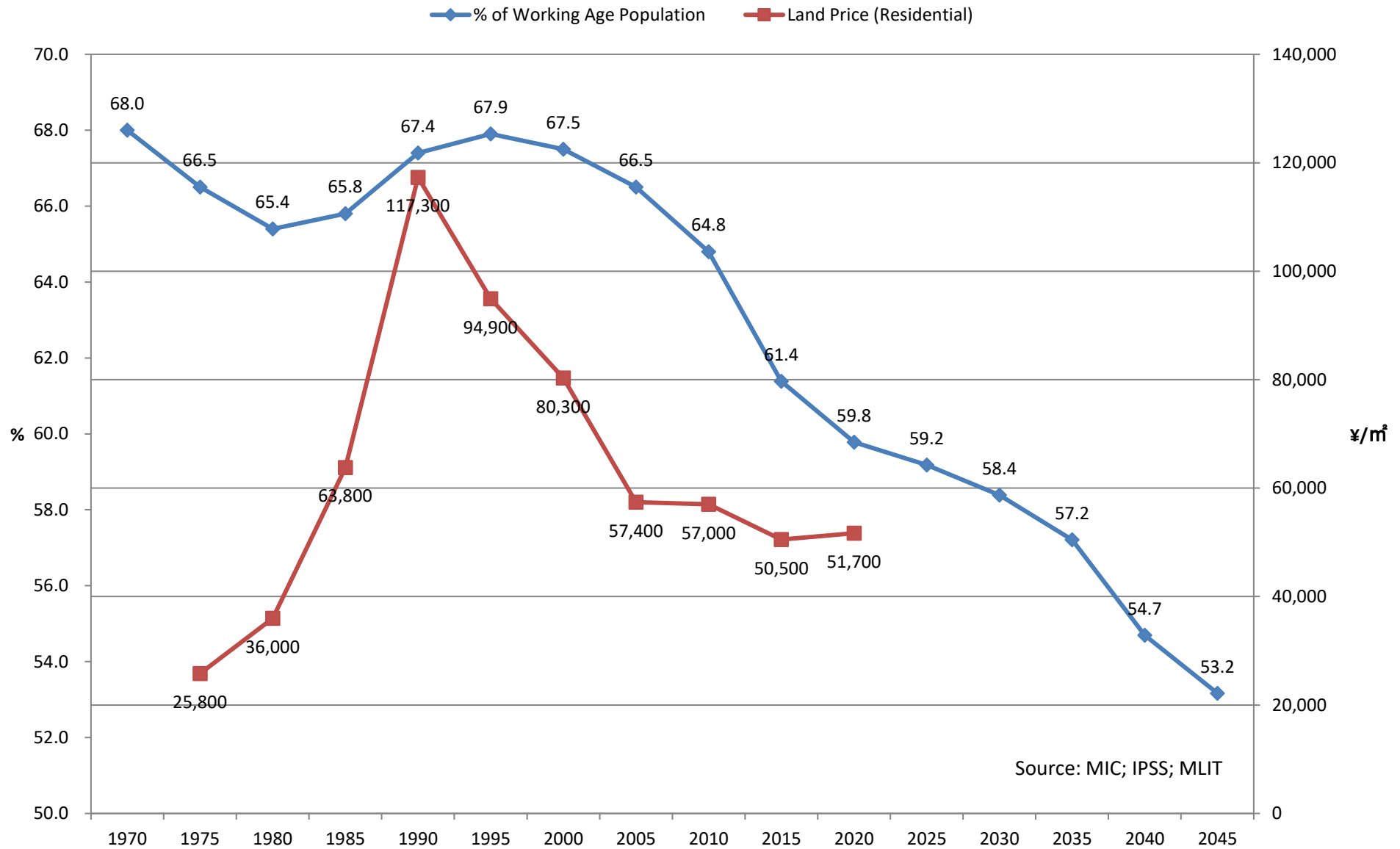
Aichi



Mie

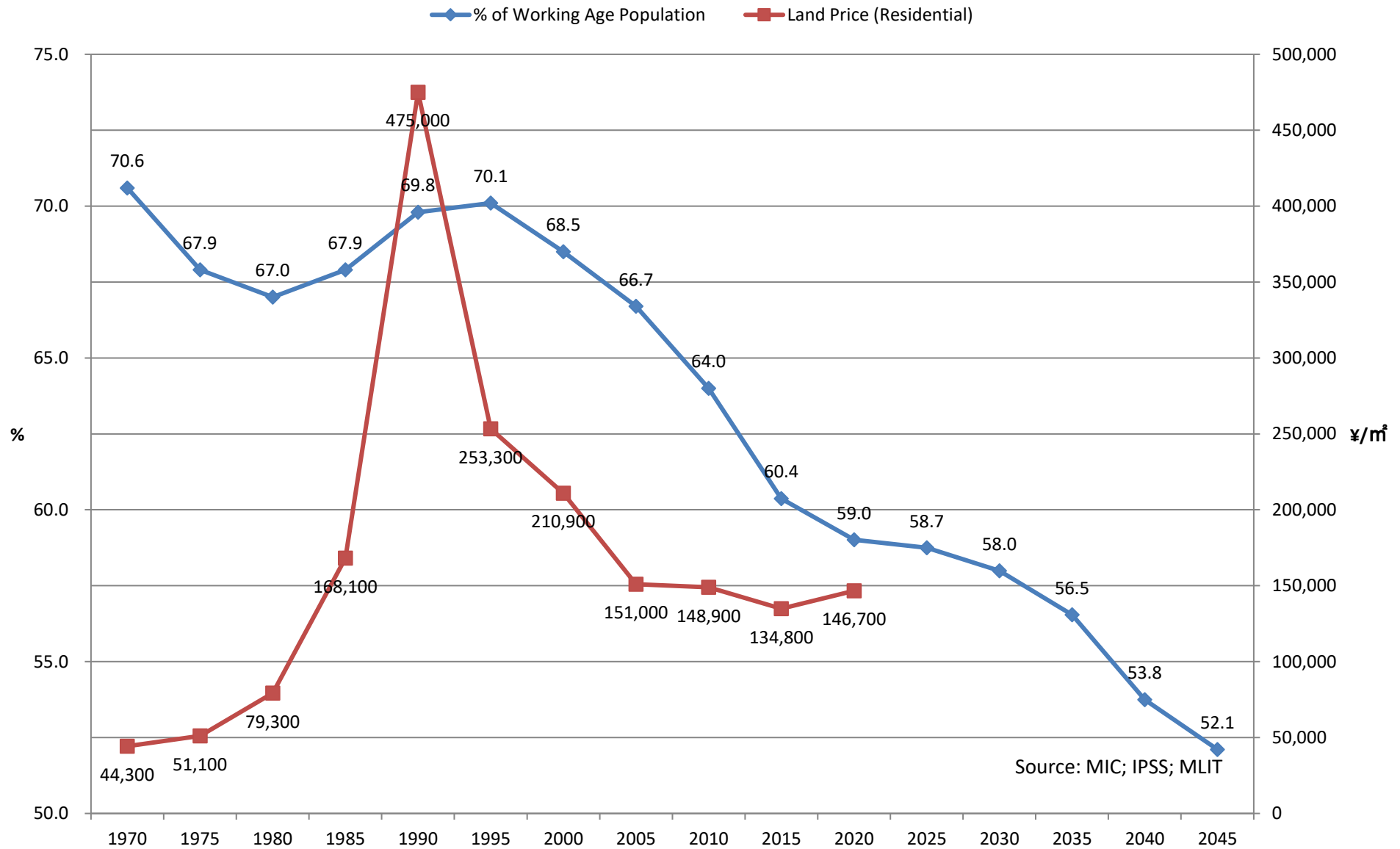


Shiga

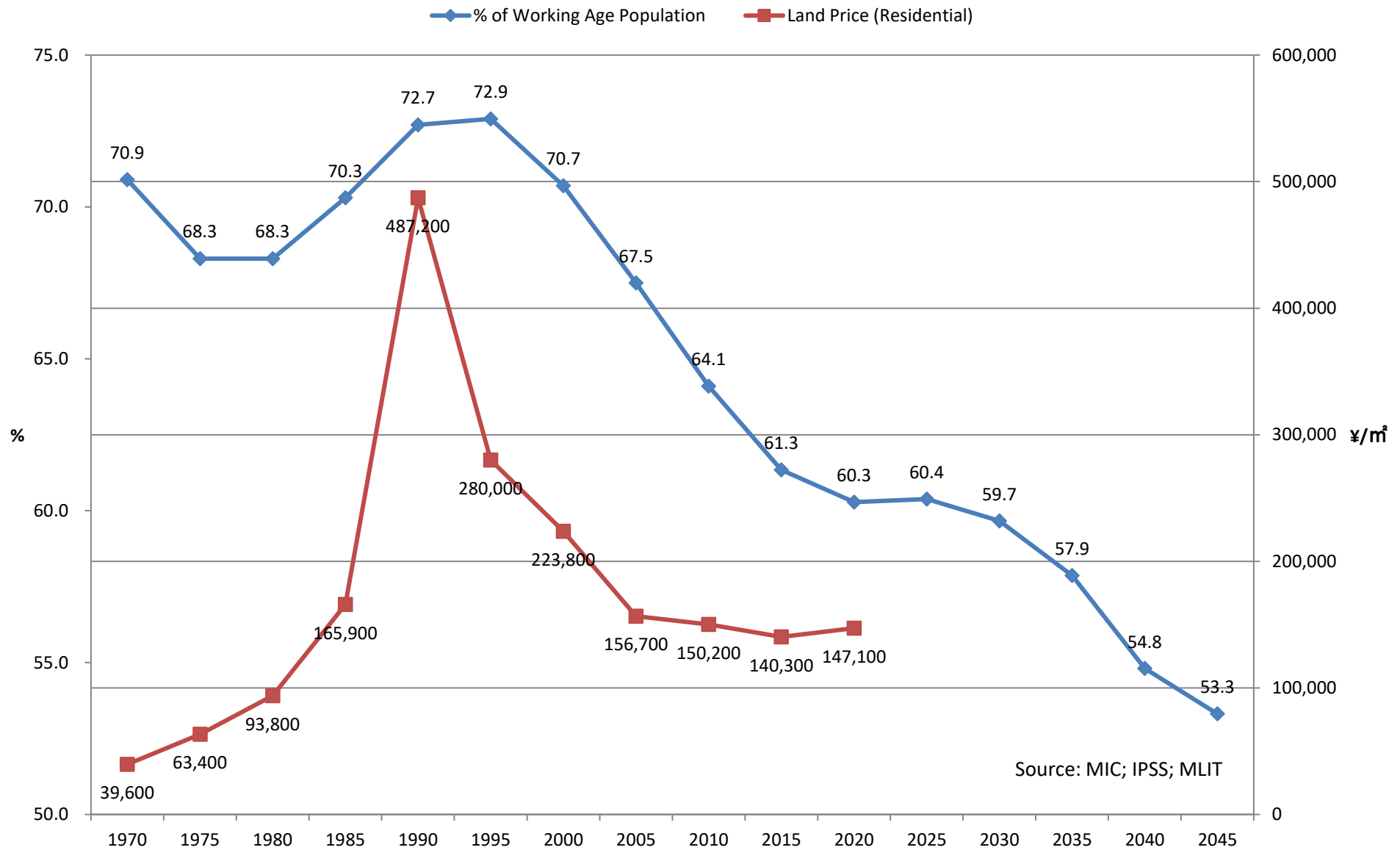


Source: MIC; IPSS; MLIT

Kyoto



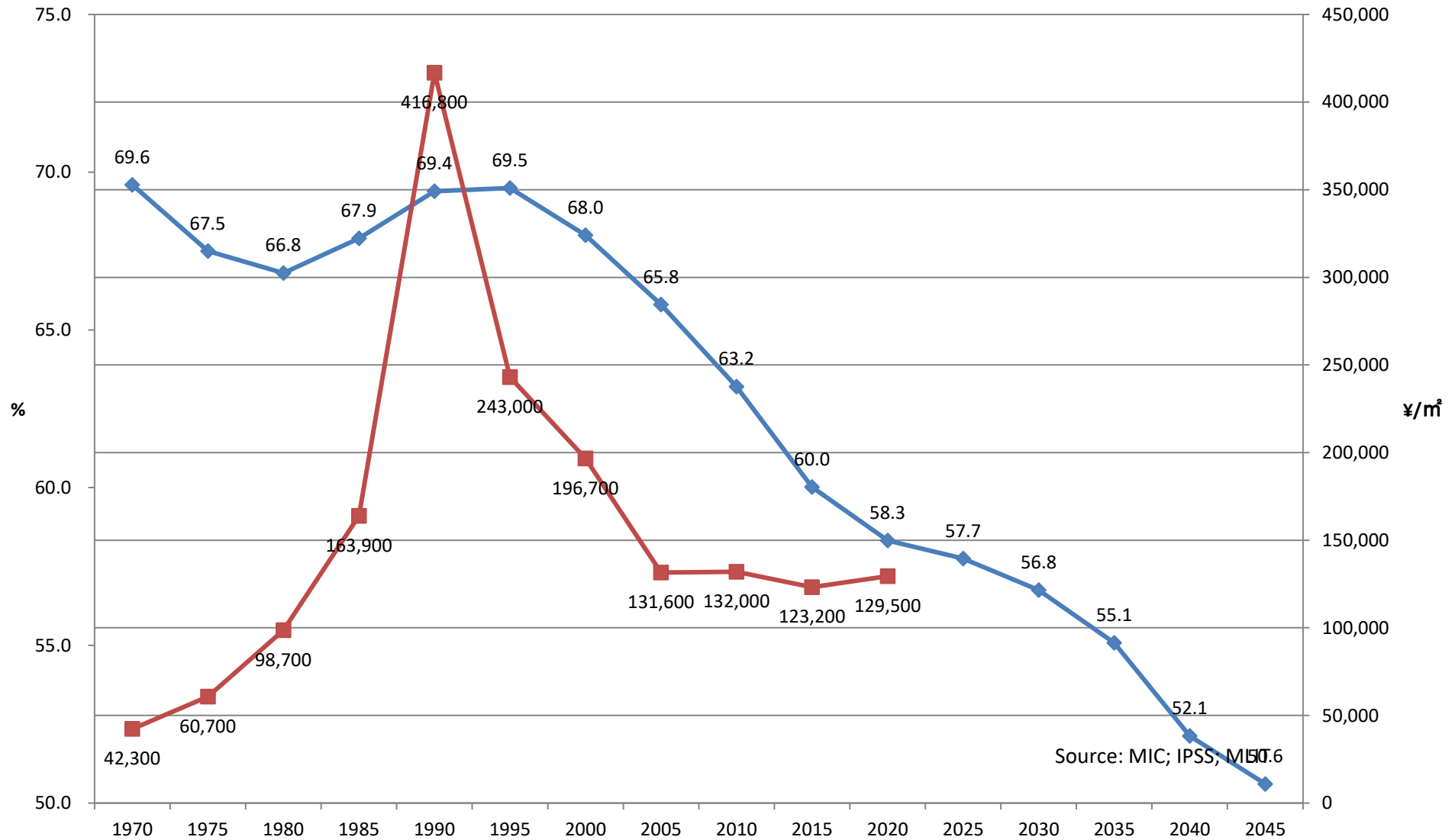
Osaka



Source: MIC; IPSS; MLIT

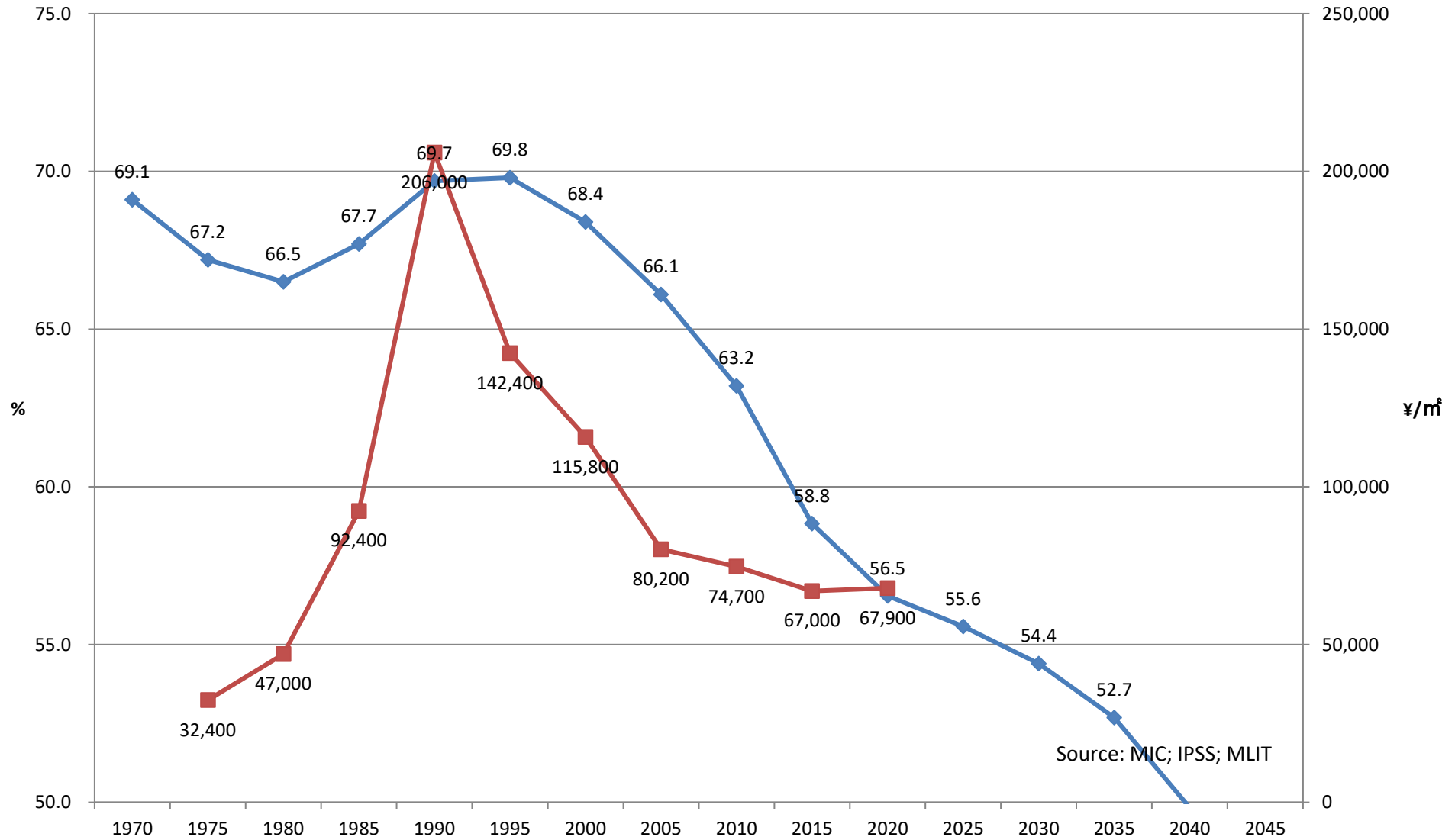
Hyogo

◆ % of Working Age Population ■ Land Price (Residential)



Nara

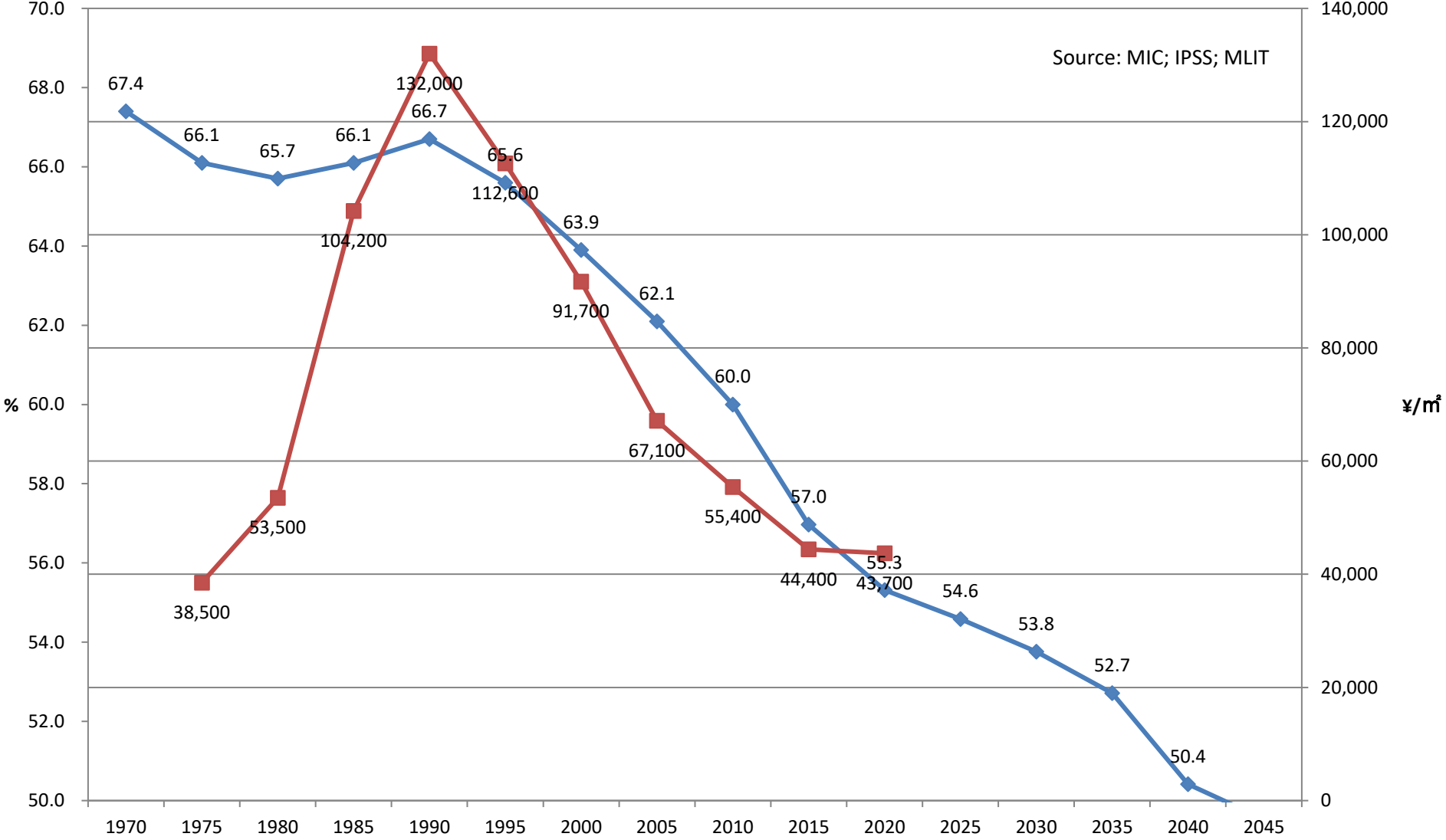
◆ % of Working Age Population ■ Land Price (Residential)



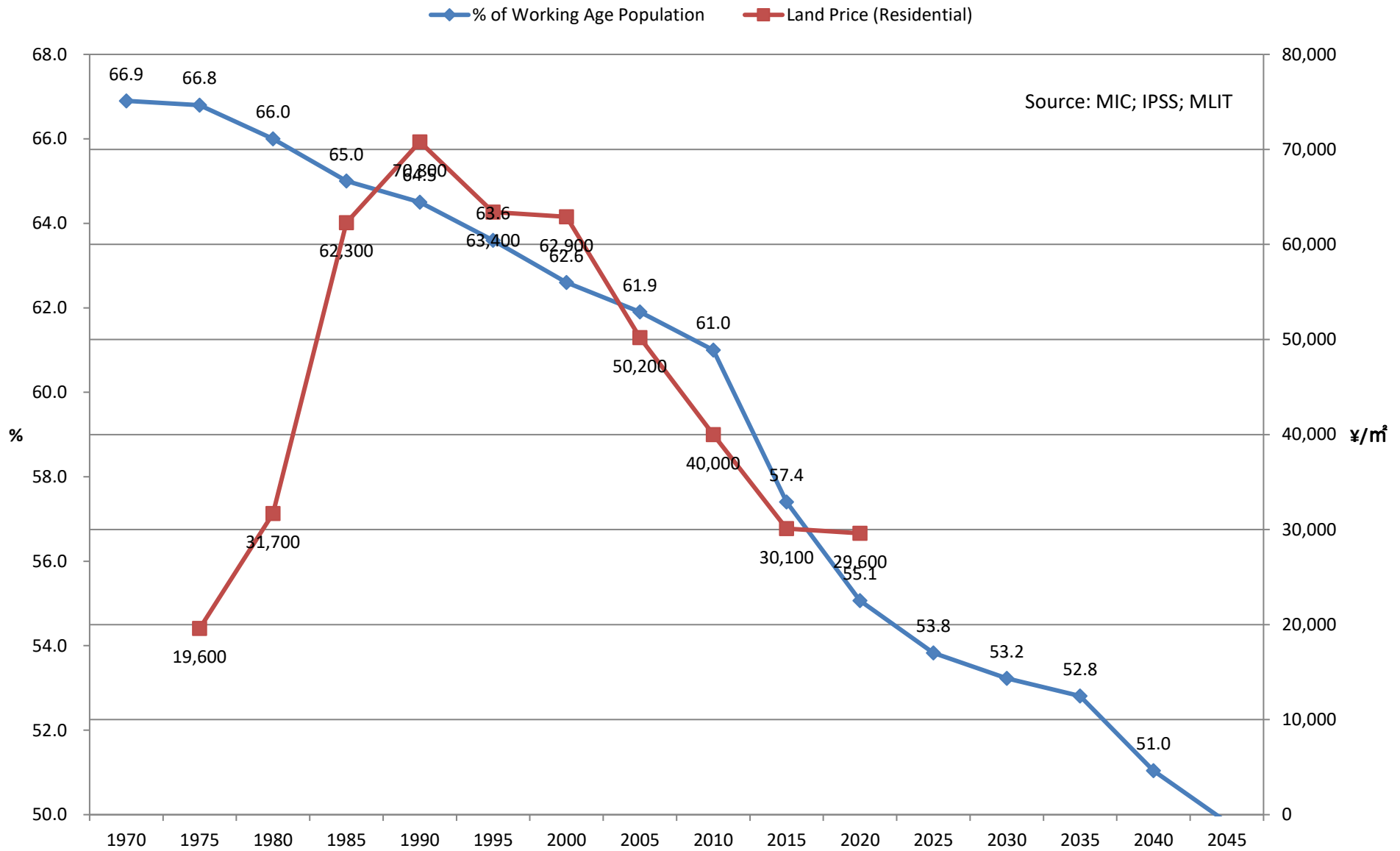
Wakayama

◆ % of Working Age Population ■ Land Price (Residential)

Source: MIC; IPSS; MLIT



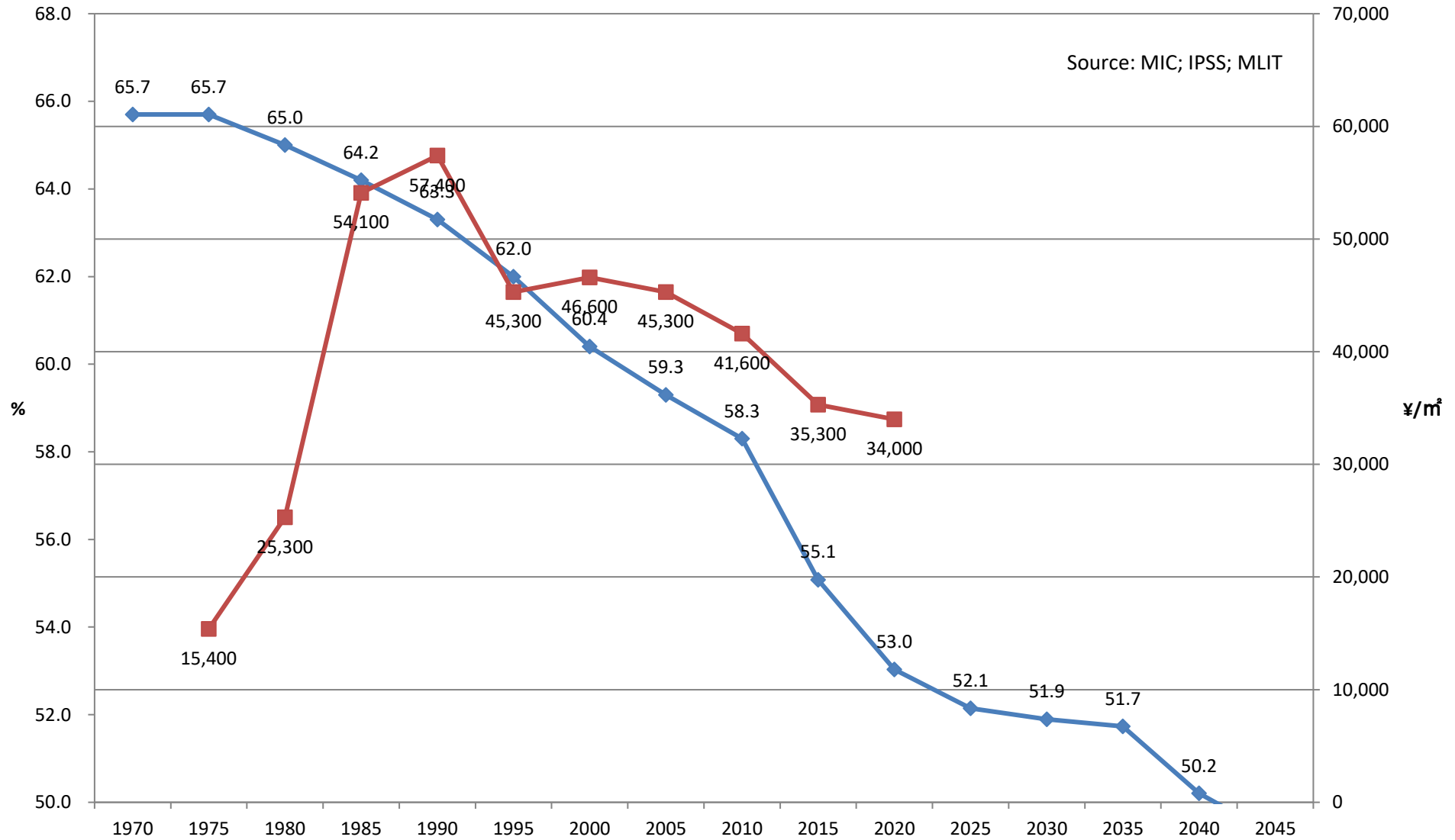
Tottori



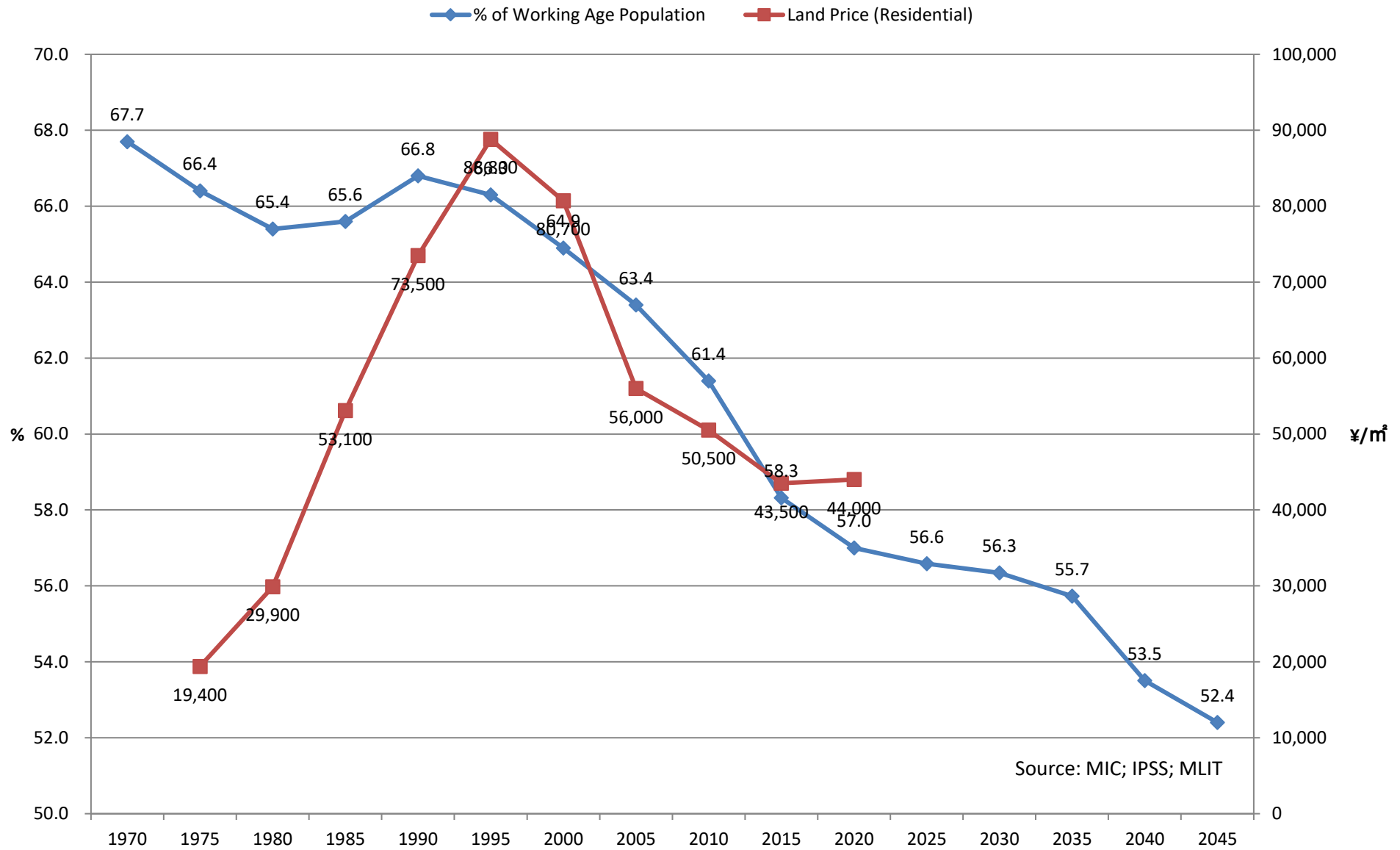
Shimane

◆ % of Working Age Population ■ Land Price (Residential)

Source: MIC; IPSS; MLIT

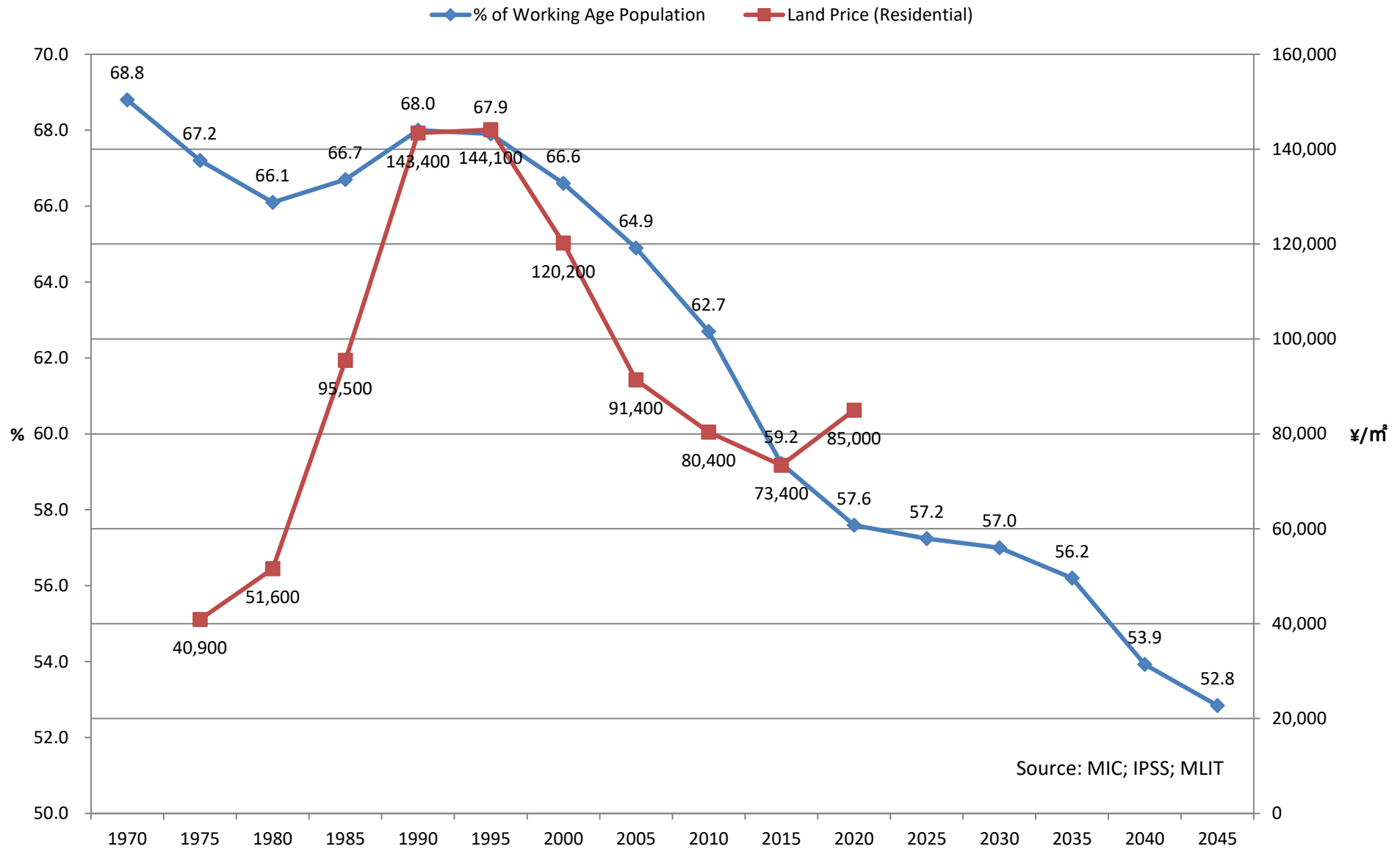


Okayama



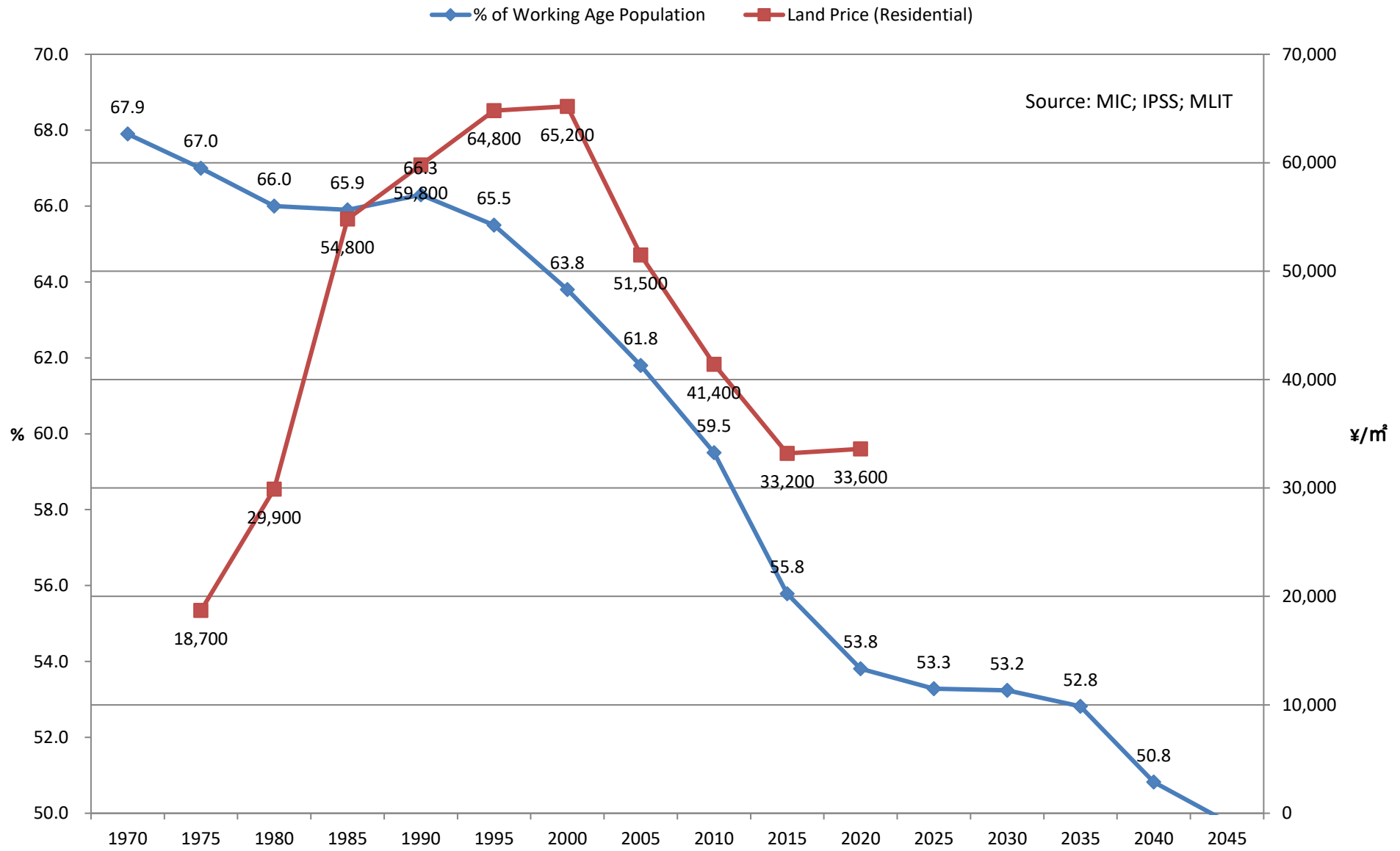
Source: MIC; IPSS; MLIT

Hiroshima



Source: MIC; IPSS; MLIT

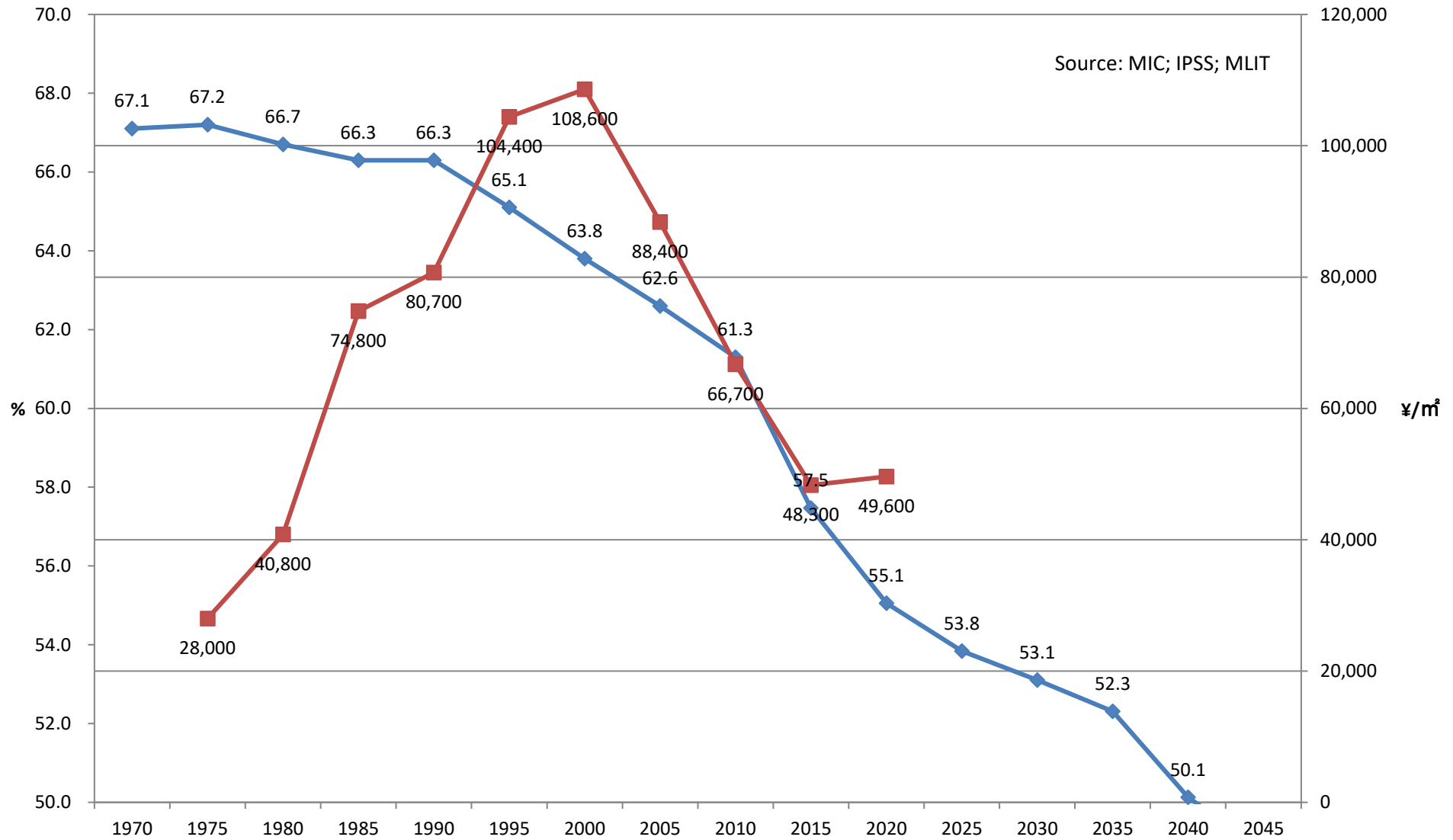
Yamaguchi



Tokushima

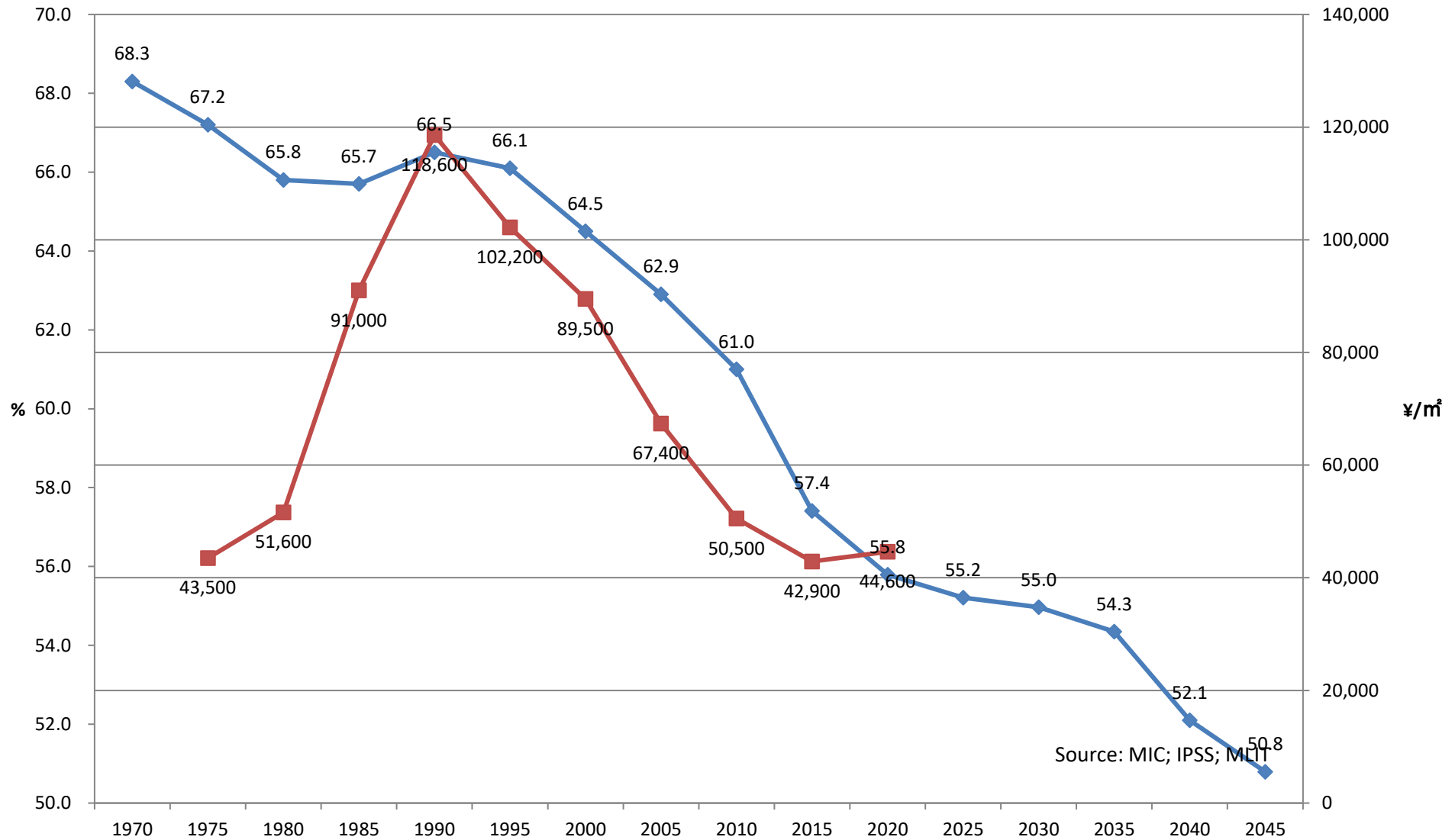
◆ % of Working Age Population ■ Land Price (Residential)

Source: MIC; IPSS; MLIT

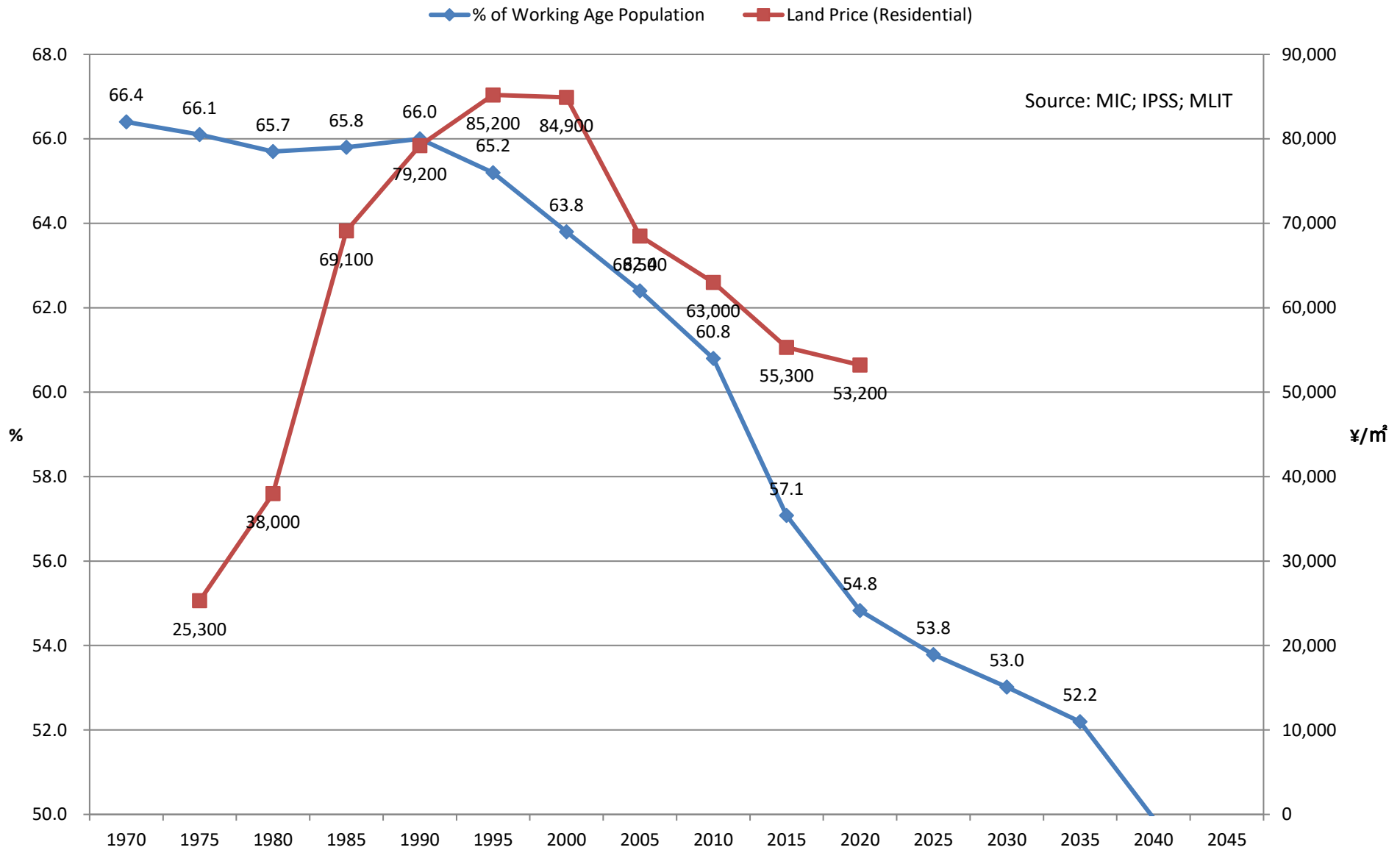


Kagawa

◆ % of Working Age Population ■ Land Price (Residential)



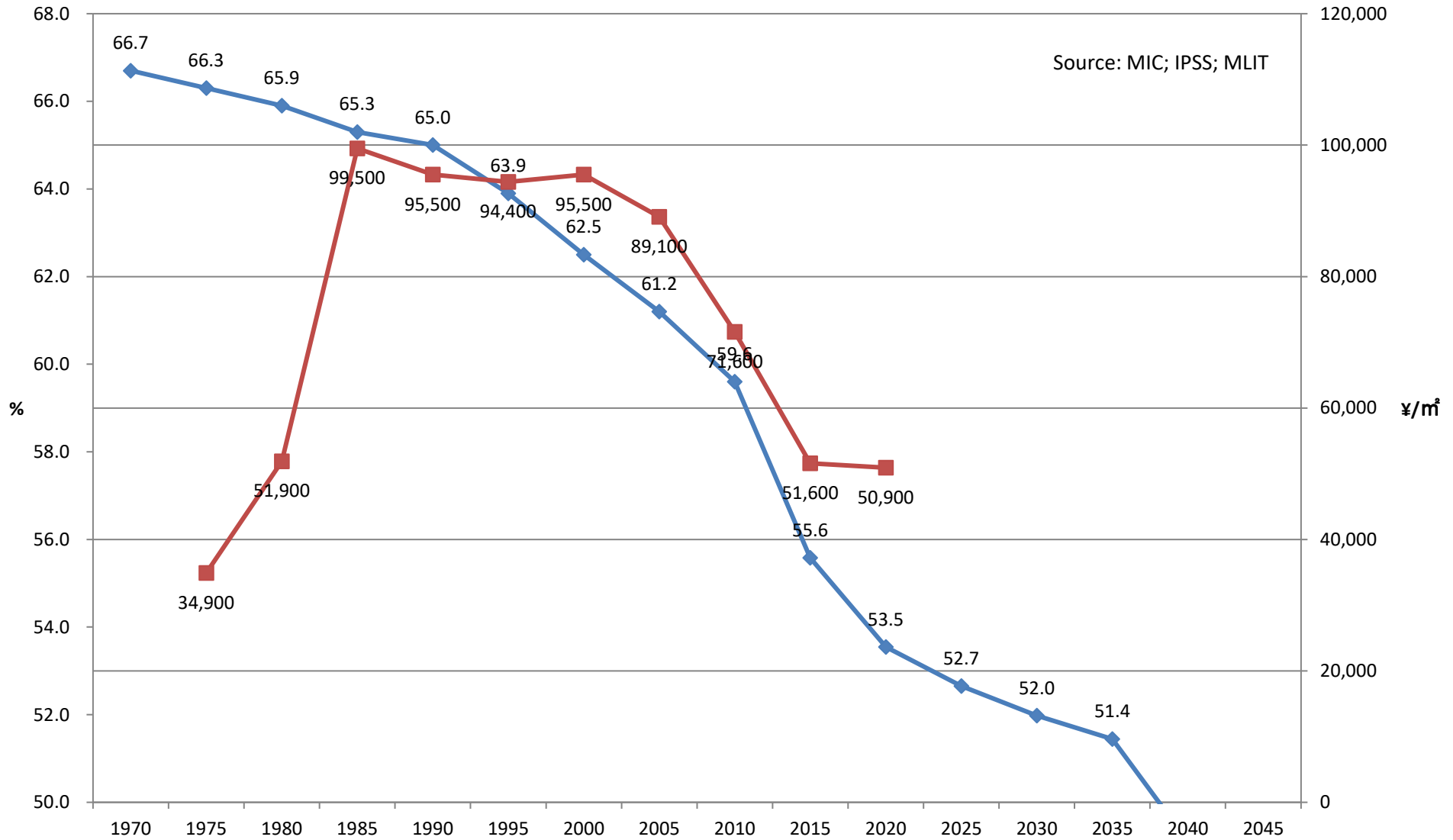
Ehime



Kochi

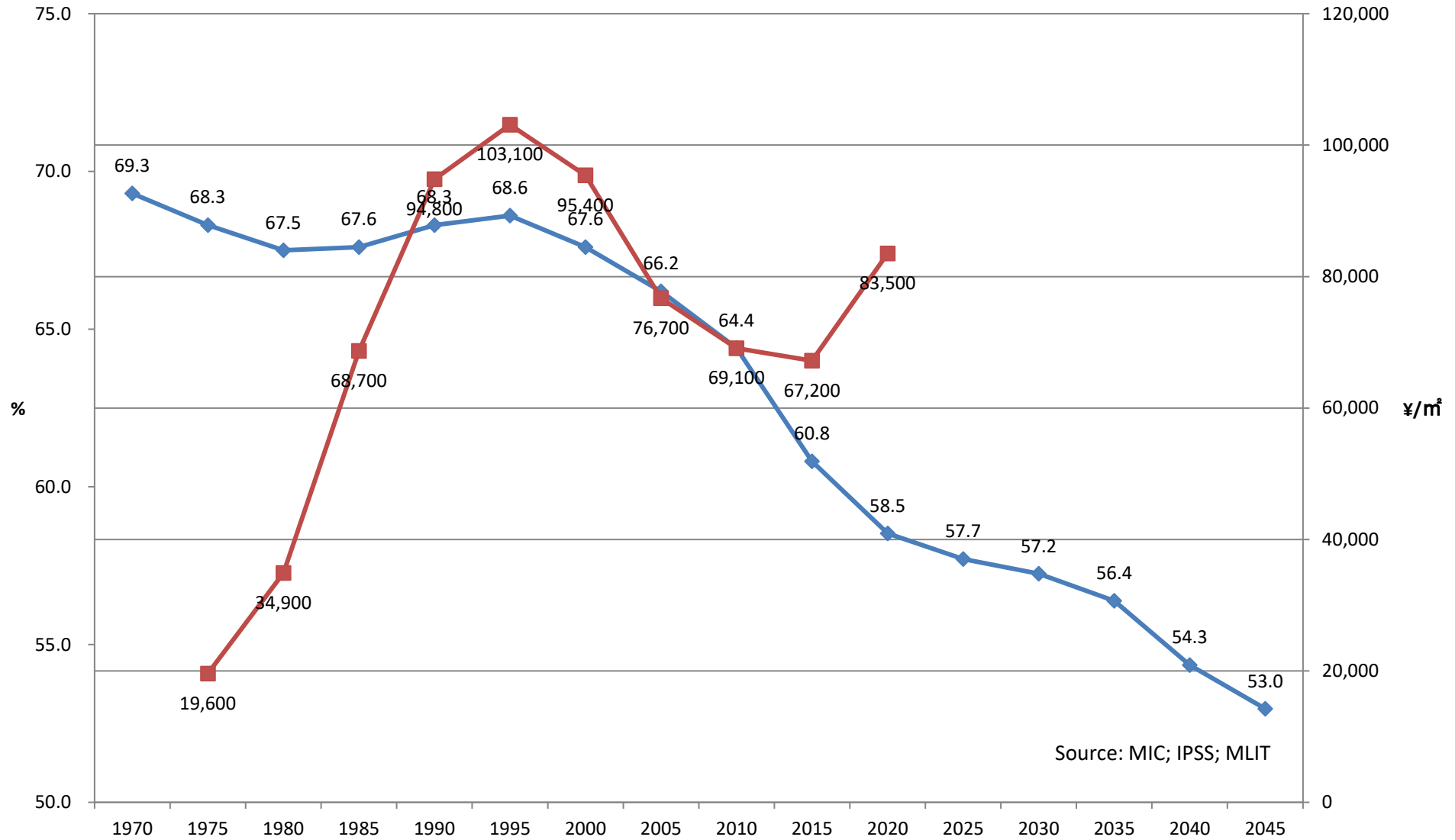
◆ % of Working Age Population ■ Land Price (Residential)

Source: MIC; IPSS; MLIT



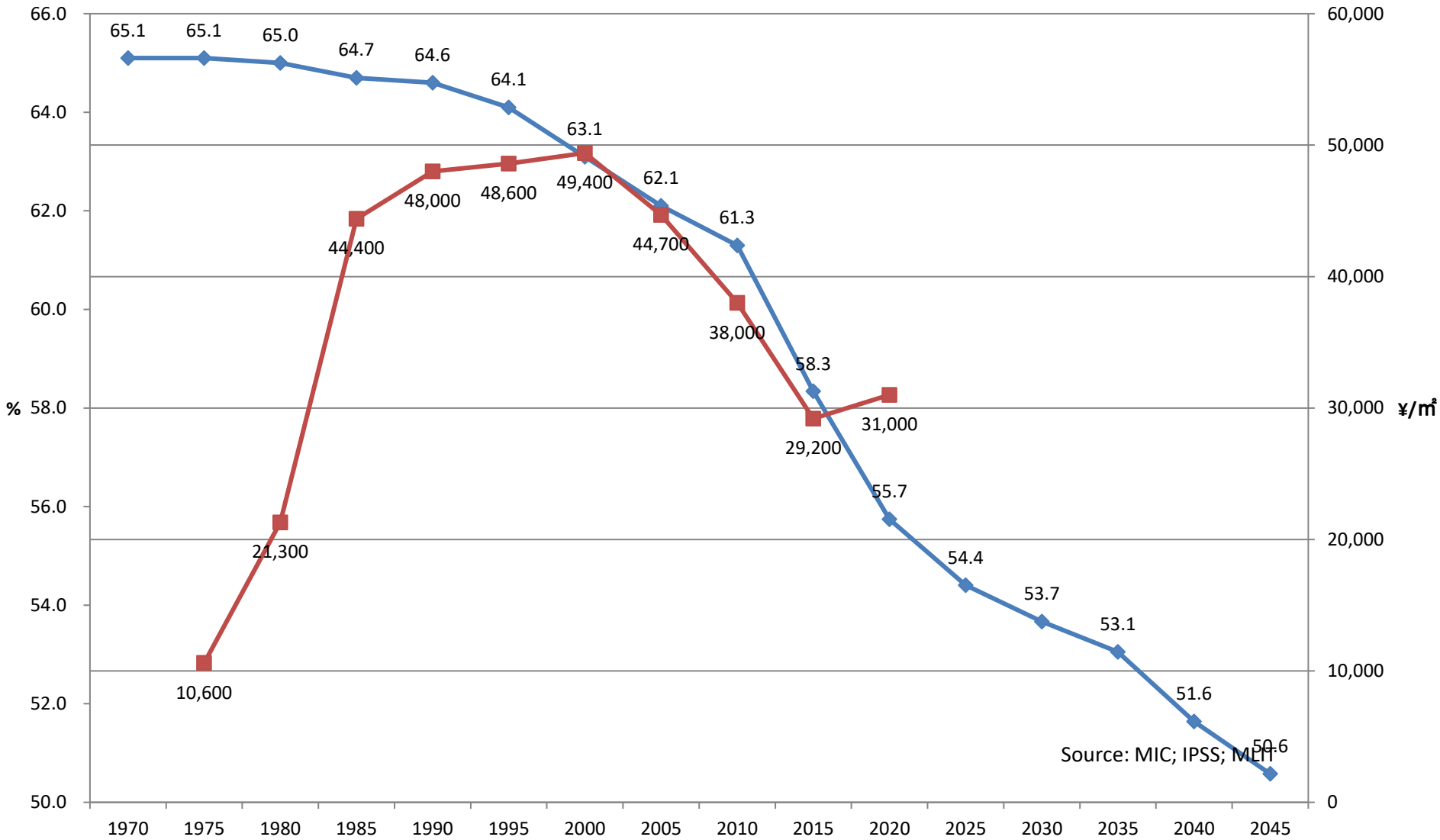
Fukuoka

◆ % of Working Age Population ■ Land Price (Residential)



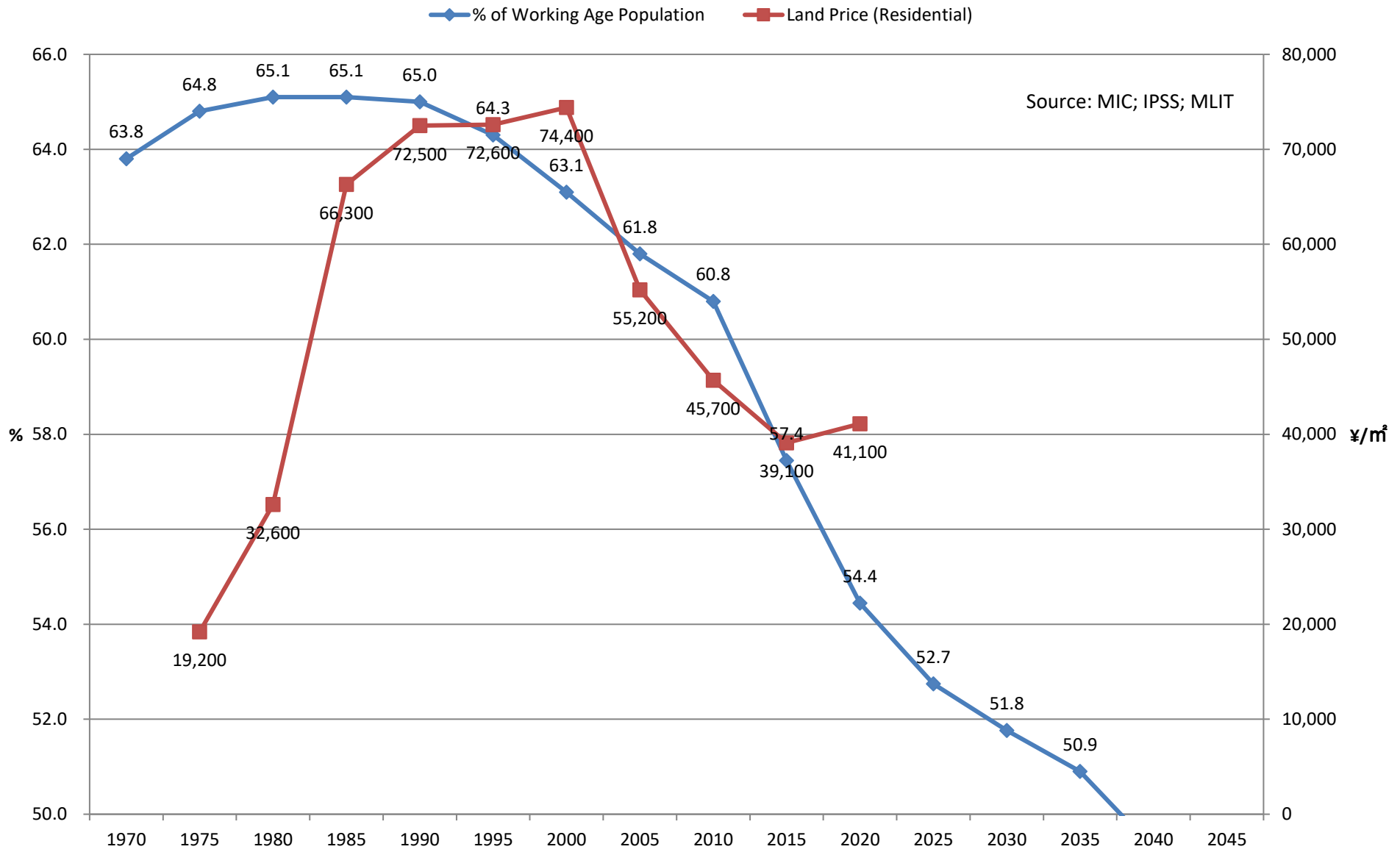
Saga

◆ % of Working Age Population ■ Land Price (Residential)



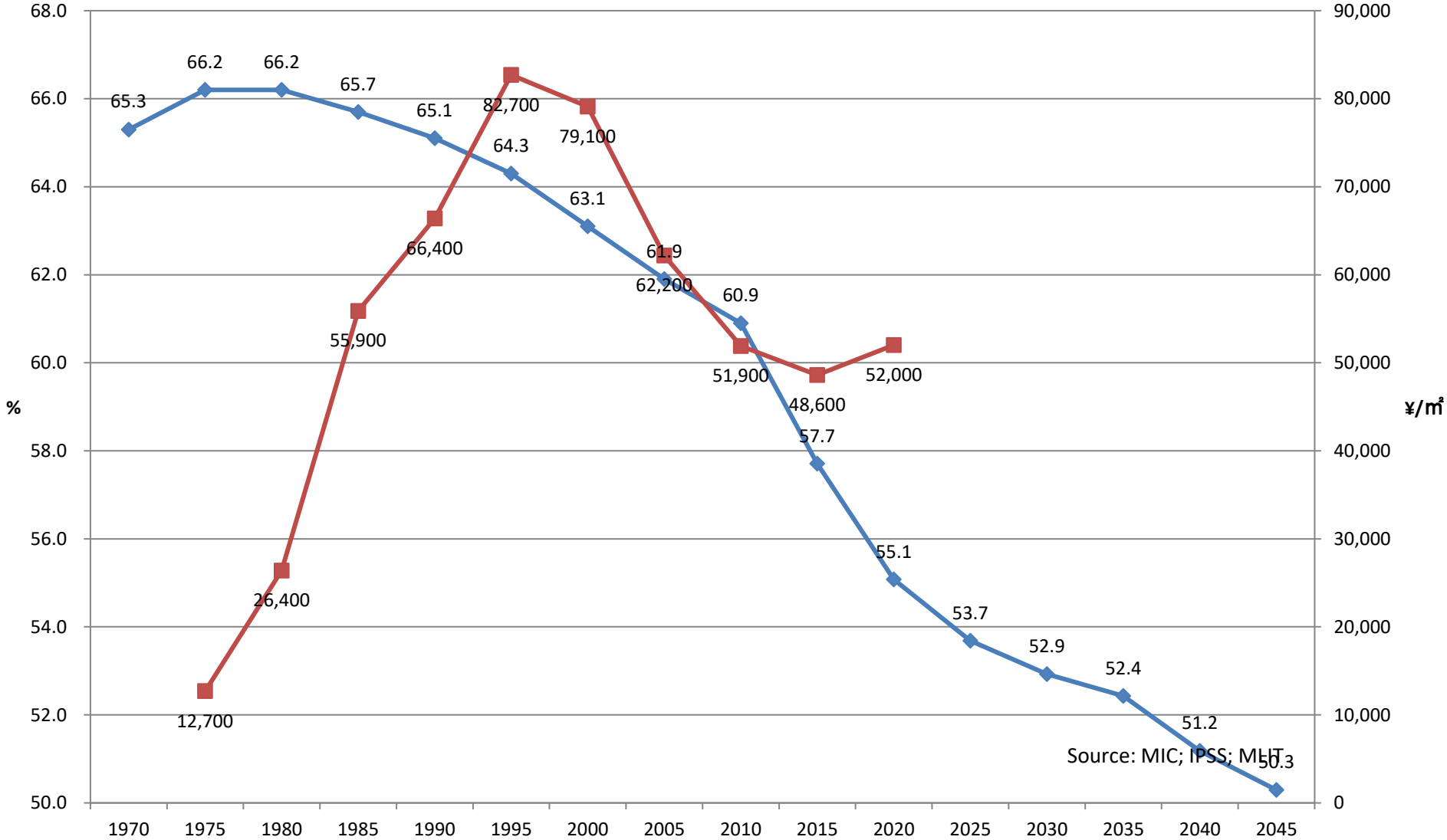
Source: MIC; IPSS; MLIT

Nagasaki

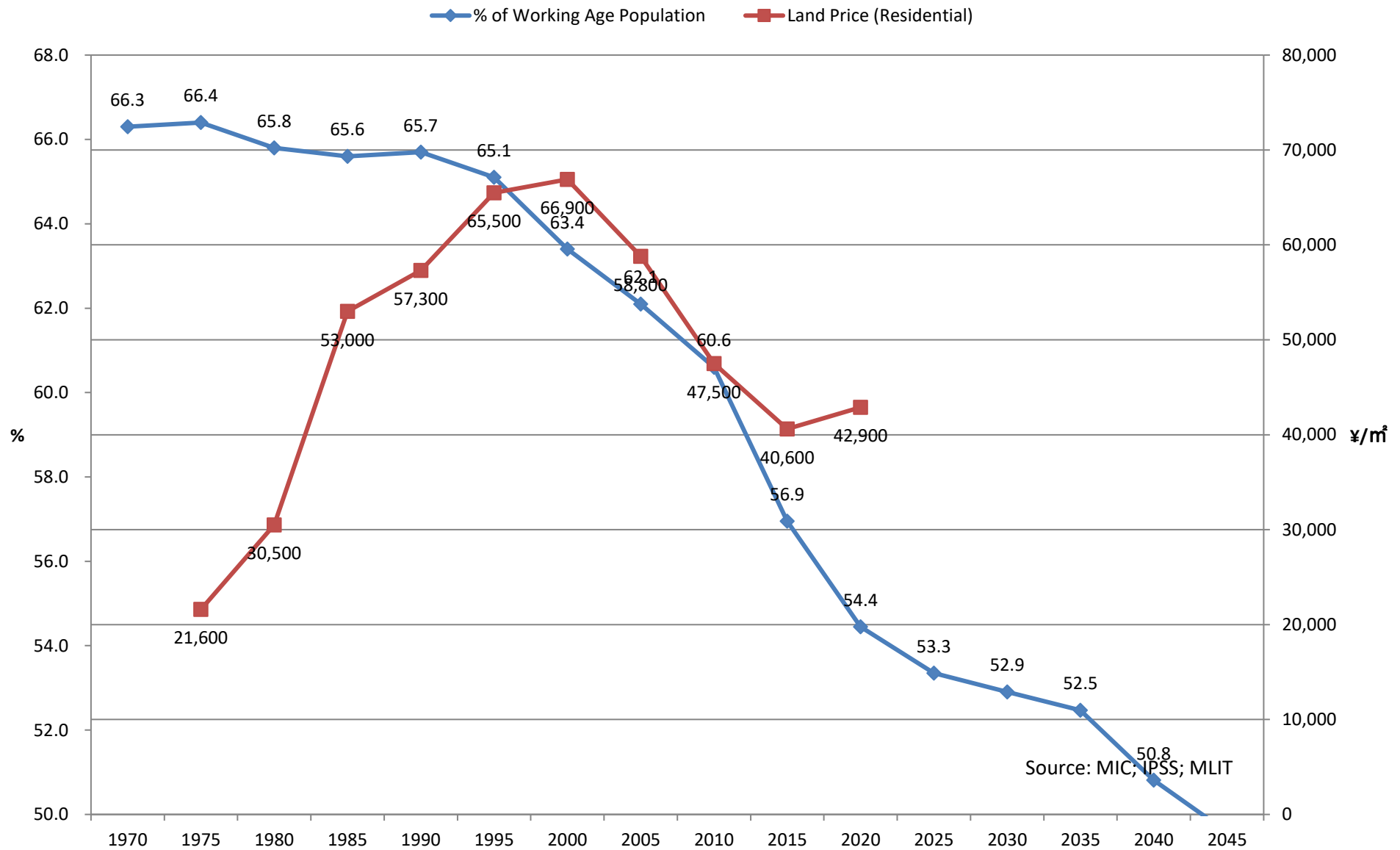


Kumamoto

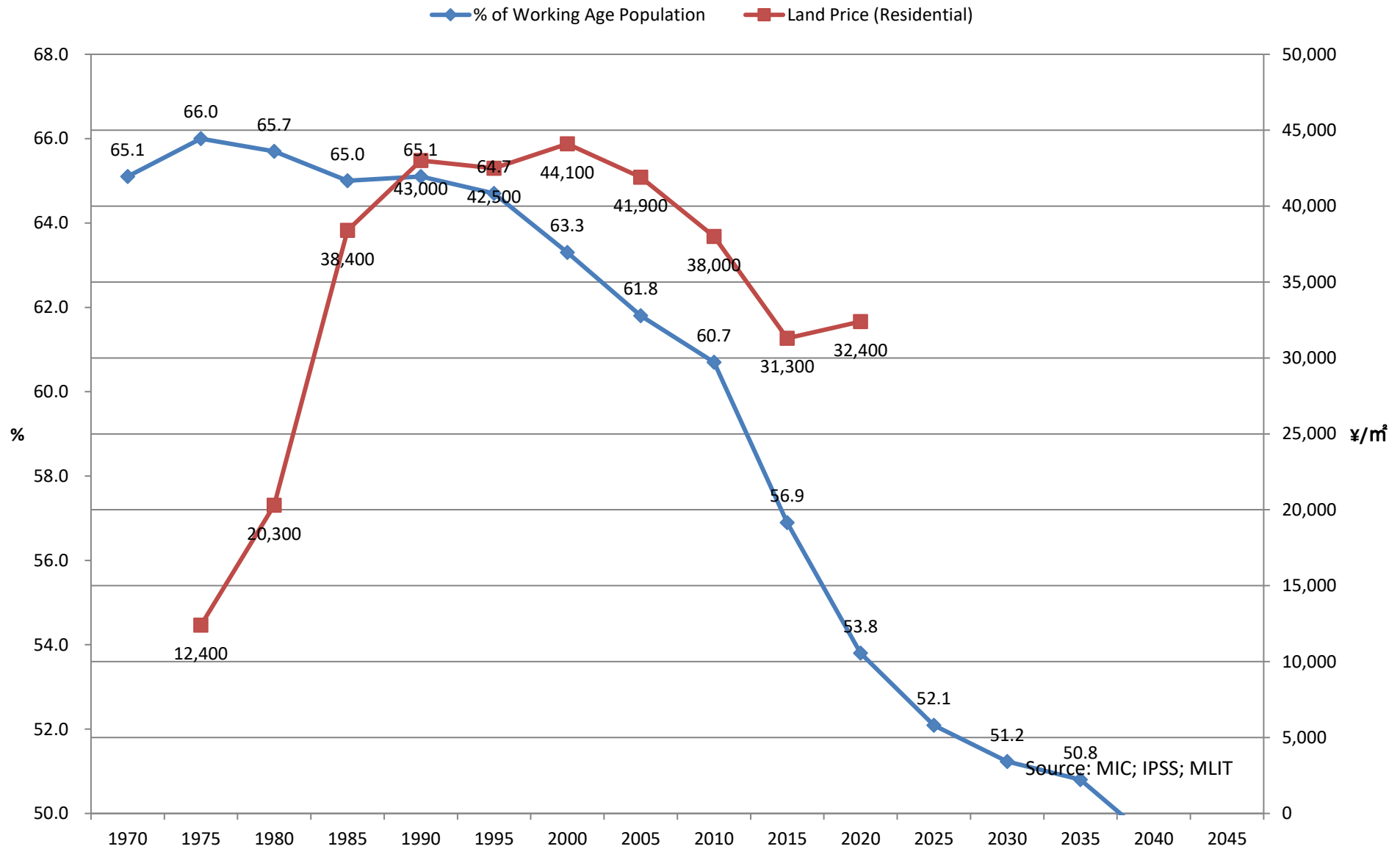
◆ % of Working Age Population ■ Land Price (Residential)



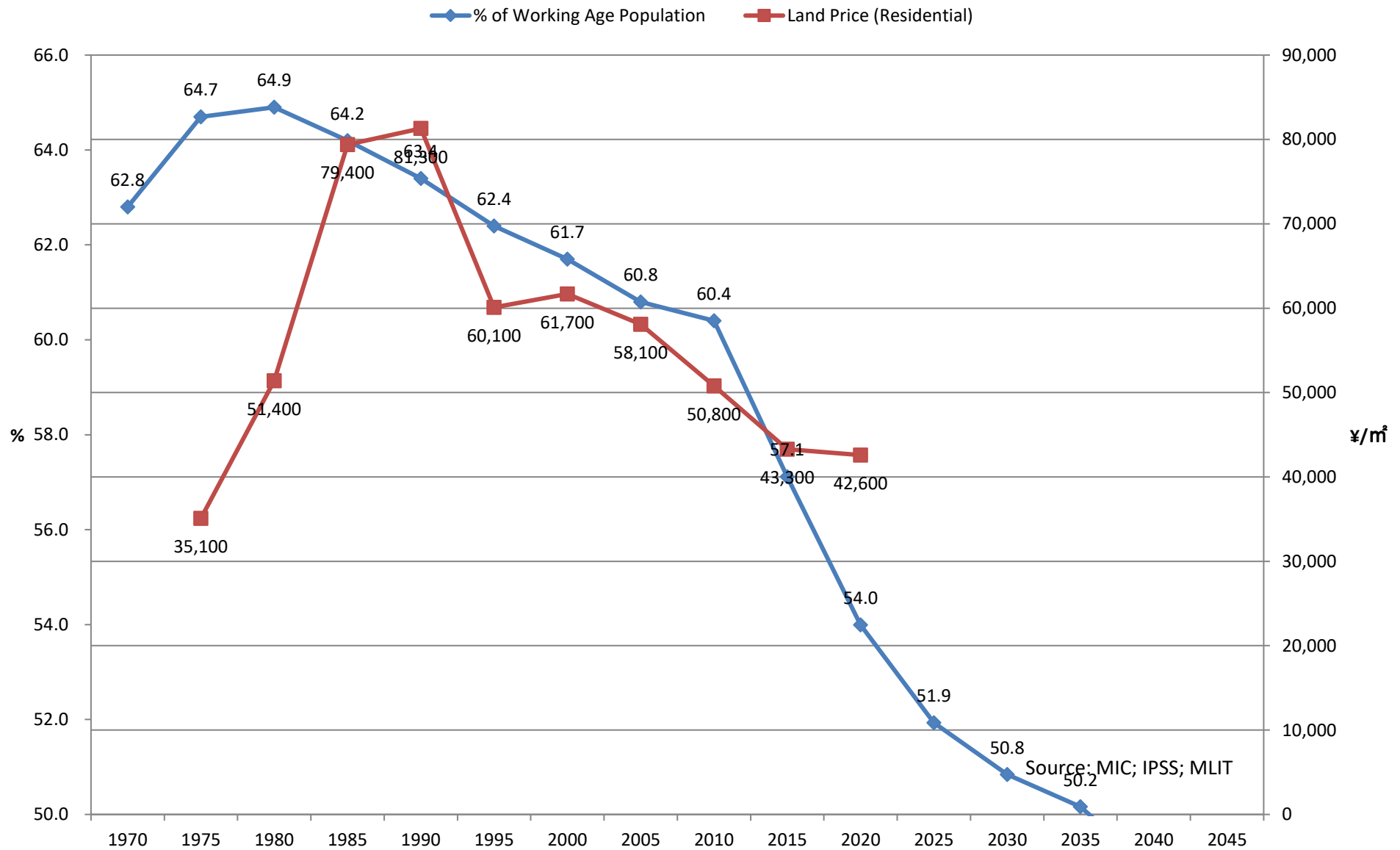
Oita



Miyazaki



Kagoshima



Okinawa

